NOTES

1. A MULTIBEAM BATHYMETRIC SURVEY OF SCHULTZ BAR RIVER MILE 101 WAS CONDUCTED BY TERRASOND LTD. ON OCTOBER 11-13, 2012
2. HORIZONTAL DATUM IS NAD27, PROJECTION IS WASHINGTON STATE PLANE SOUTH, VERTICAL DATUM IS NGVD29. ALL UNITS ARE IN US SURVEY FEET
3. HORIZONTAL AND VERITICAL POSITIONING WAS PROVIDED BY REAL-TIME KINEMATIC (RTK) GPS. RTK CORRECTIONS WERE BROADCAST FROM A LOCAL BASE STATION USING A TRIMBLE R8 GPS RECEIVER
4. BATHYMETRIC DATA COLLECTION WAS CONDUCTED USING AN R2 SONIC 2024 MULTIBEAM ECHOSOUNDER, APPLANIX POS MV INERTIAL NAVIGATION SYSTEM, AML SVPLUS SOUND VELOCITY PROBE, AND QINSY V8.0 ACQUISITION SOFTWARE. DATA WAS PROCESSED USING CARIS HIPS V7.1
5. CONTOURS SHOWN HEREON WERE GENERATED FROM A 5-FOOT HORIZONTAL RESOLUTION DATASET USING INVERSE WEIGHTED MEAN OF ALL SOUNDINGS WITHIN A 5-FOOT X 5-FOOT CELL.
6. PLOTTED SOUNDINGS REPRESENT THE SHALLOWEST DEPTH IN THE 5-FOOT X 5-FOOT CELL. A SHOAL BIASED SORT OF THE SOUNDINGS WAS PERFORMED USING A 50 FOOT SORT RADIUS.
7. THIS MAP REPRESENTS CONDITIONS AT THE TIME OF THE SURVEY

HORIZONTAL AND VERTICAL CONTROL

CSC-23
1-1/2" IRON PIPE WITH WASHER AND SCREW
STAMPED "CSC-23, 1974"
(GPS BASE STATION)
N 505523.67
E 2747488.19
ELEVATION 648.28

CSC-20
1-1/2" IRON PIPE WITH WASHER AND SCREW
STAMPED "CSC-20, 1974"
N 506016.43
E 2748725.57
ELEVATION 646.67

CSC-19
1-1/2" IRON PIPE WITH WASHER AND SCREW
STAMPED "CSC-19, 1974"
N 506352.23
E 2749142.52
ELEVATION 645.65

USCG AIDS TO NAVIGATION

NO.	NORTHING	EASTING	NAME	DESCRIPTION
13840	503669	2747035	LIGHT 30	TR ON CAISSON
13841	505012	2748536	SCHULTZ BAR SHOAL BUOY 29A	GREEN CAN
13855	505425	2749041	BUOY 31	GREEN CAN

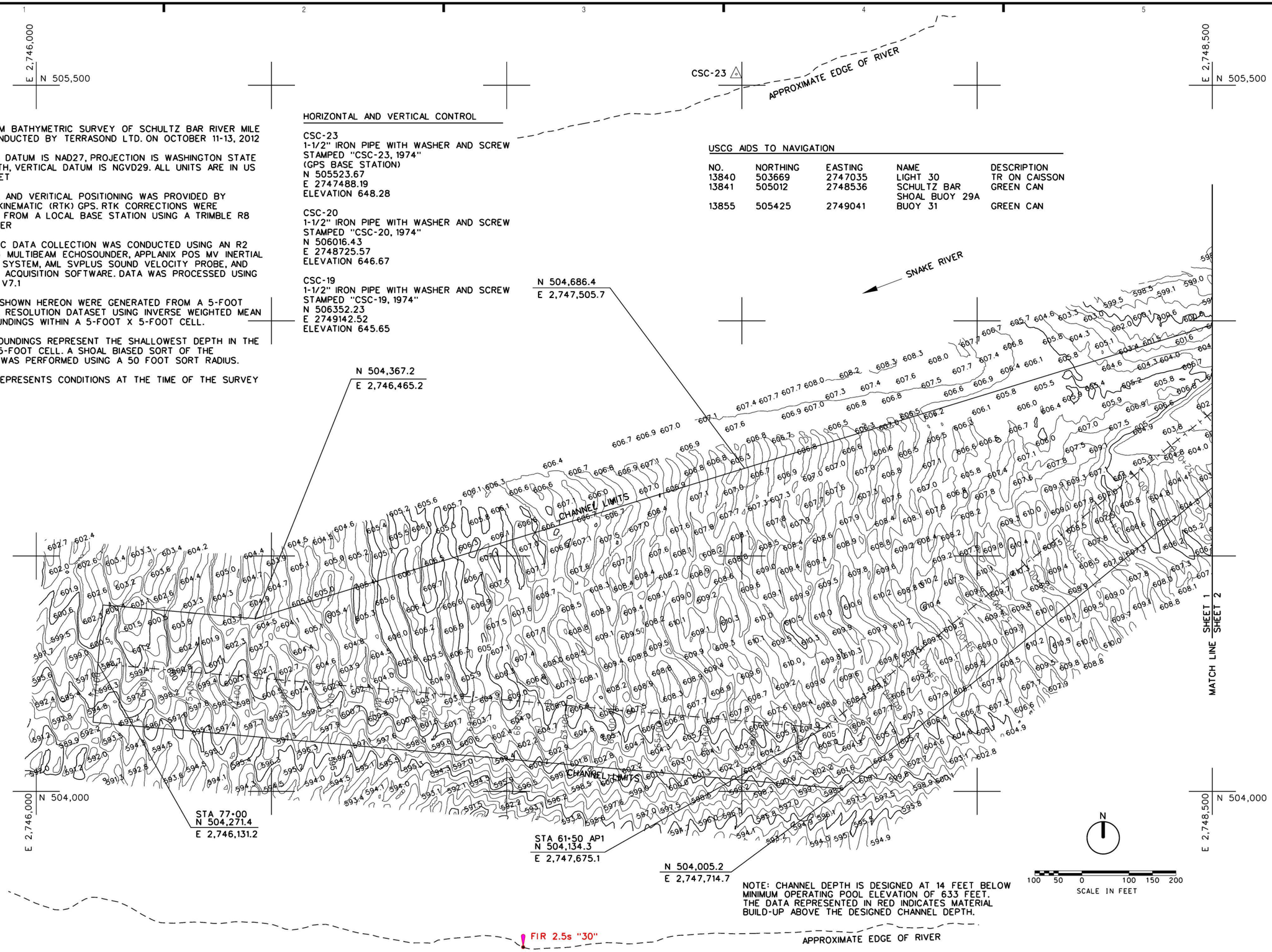

NOTE: CHANNEL DEPTH IS DESIGNED AT 14 FEET BELOW MINIMUM OPERATING POOL ELEVATION OF 633 FEET. THE DATA REPRESENTED IN RED INDICATES MATERIAL BUILD-UP ABOVE THE DESIGNED CHANNEL DEPTH.

US Army Corps of Engineers
Walla Walla District

Symbol	Description	Date	Appr.	Symbol	Description	Date	Appr.

DESIGNED BY:
DWN. BY: JFF
CHKD. BY: CDK
SUBMITTED BY: TERRASOND LTD.
DATE: 26 NOVEMBER 12
TASK ORDER NO. 0007
CONTRACT NO. W912EF-10-D-0002
FILE NO.:

U.S. ARMY ENGINEER DISTRICT
CORPS OF ENGINEERS
WALLA WALLA, WASHINGTON

TERRASOND
PLANNING & MANAGEMENT CONSULTANTS, LTD.
801 NW ALBA STREET, SUITE 211, SEATTLE, WA 98177
PHONE: 206.297.9000 FAX: 206.297.9001

LITTLE GOOSE LOCK AND DAM
SNAKE RIVER, WASHINGTON
W912EF-10-D-0002 T.O. NO. 7
SCHULTZ BAR
RIVER MILE 101
MULTIBEAM BATHYMETRIC SURVEY

Plate number:
V-001

Sheet 1 of 2

L:\Z_SURVEYS\00HYDRO_CONDITION\2012 HYDRO_CONDITION\SCHULTZ BAR\FOR OPERATIONS\V-HP-101.DGN

BORDER SIZE IS ANSI D

DATE AND TIME PLOTTED: 1/28/2013 9:46:42 AM

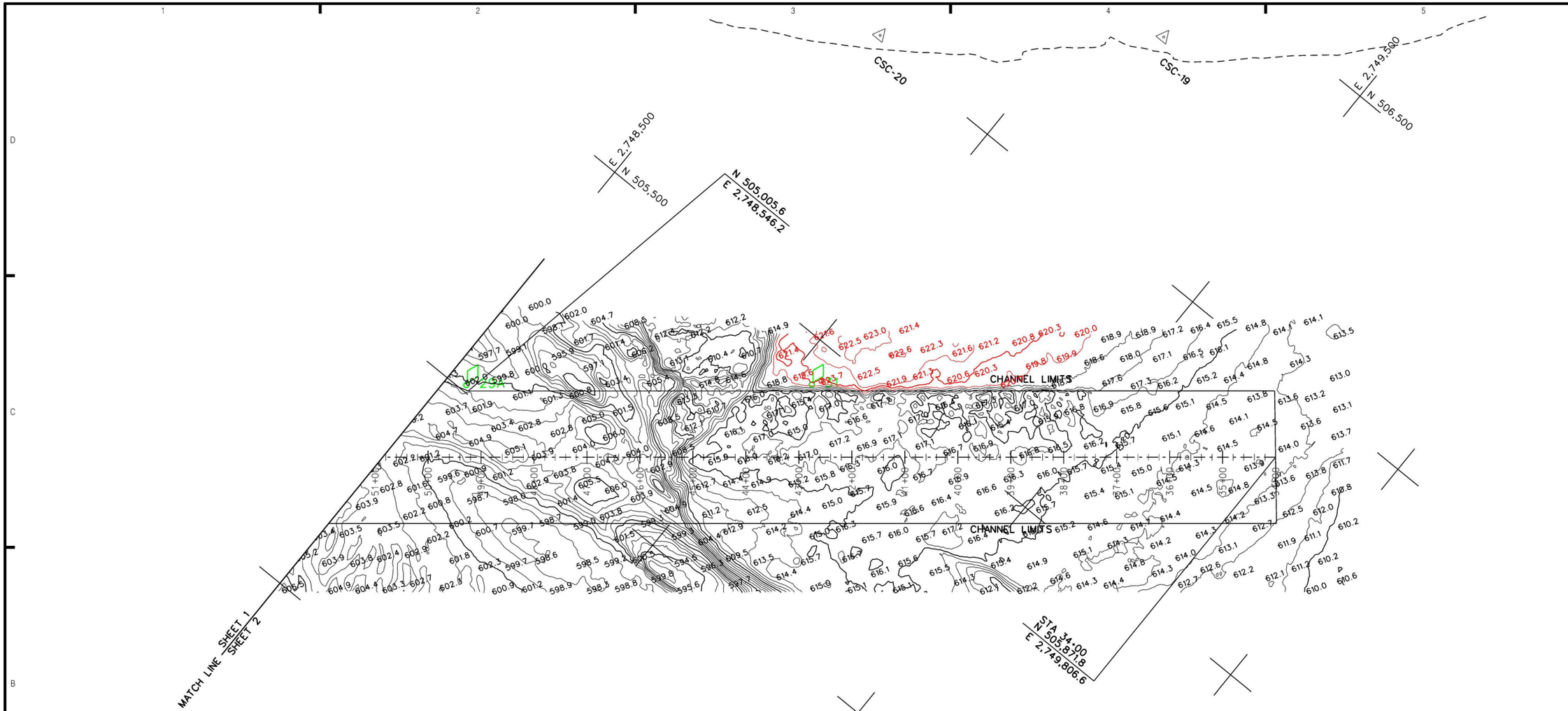

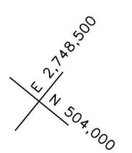

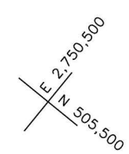

USCG IN WATER AIDS TO NAVIGATION

NO.	NORTHING	EASTING	NAME	DESCRIPTION
13841	505012	2748536	SCHULTZ BAR SHOAL BUOY 29A	GREEN CAN
13855	505425	2749041	BUOY 31	GREEN CAN

HORIZONTAL AND VERTICAL CONTROL

CSC-23
1-1/2" IRON PIPE WITH WASHER AND SCREW
STAMPED "CSC-23, 1974"
(GPS BASE STATION)
N 505523.67
E 2747488.19
ELEVATION 648.28

CSC-20
1-1/2" IRON PIPE WITH WASHER AND SCREW
STAMPED "CSC-20, 1974"
N 506016.43
E 2748725.57
ELEVATION 646.67

CSC-19
1-1/2" IRON PIPE WITH WASHER AND SCREW
STAMPED "CSC-19, 1974"
N 506352.23
E 2749142.52
ELEVATION 645.65

NOTE: CHANNEL DEPTH IS DESIGNED AT 14 FEET BELOW MINIMUM OPERATING POOL ELEVATION OF 633 FEET. THE DATA REPRESENTED IN RED INDICATES MATERIAL BUILD-UP ABOVE THE DESIGNED CHANNEL DEPTH.

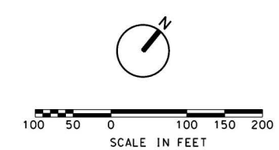

US Army Corps of Engineers
Walla Walla District

Symbol	Description	Date	Appr.	Symbol	Description	Date	Appr.

DESIGNED BY:
DWN BY: JFF
CHKED BY: CDK
SUBMITTED BY:
TERRASOND, LTD.
FILE NO.:
DATE: 26 NOVEMBER 12
F&SK ORDER NO. 0007
CONTRACT NO. W912EF-10-D-0002

U.S. ARMY ENGINEER DISTRICT
CORPS OF ENGINEERS
WALLA WALLA, WASHINGTON

TERRASOND
PROFESSIONAL MARINE SERVICES, LTD.
801 NW ANDERSON STREET, SUITE 275, SEATTLE, WA 98107
WWW.TERRASOND.COM / 206.297.1000

LITTLE GOOSE LOCK AND DAM
SNAKE RIVER, WASHINGTON
W912EF-10-D-0002 T.O. NO. 7
SCHULTZ BAR
RIVER MILE 101
MULTIBEAM BATHYMETRIC SURVEY

Plate number:
V-002
Sheet 2 of 2

L:\Z_SURVEYS\00HYDRO_CONDITION\2012 HYDRO_CONDITION\SCHULTZ BAR\FOR OPERATIONS\V-HP-102.DGN

BORDER SIZE IS ANSI D

DATE AND TIME PLOTTED: 1/28/2013 9:52:38 AM