


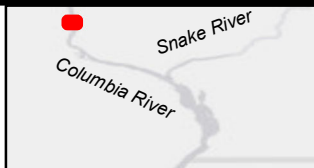




## Harris Avenue

-  Limited Development
-  River Miles
-  River Flow



DATE: 2/8/2012  
DISCLAIMER

This product was produced from geospatial information by the U.S. Army Corps of Engineers. Geospatial data and products may be developed from sources of differing accuracy, accurate only at certain scales, based on modeling or interpretation, incomplete while being created or revised, etc. Using this product for purposes other than those for which it was intended may yield inaccurate or misleading results. The U.S. Army Corps of Engineers assumes no liability for correctness or accuracy, and reserves the right to correct, update, or modify geospatial data and/or products without notification.

0 50 100 200 Yards






US Army Corps  
of Engineers  
Walla Walla District





## Donelson Road

-  Limited Development
-  River Miles
-  River Flow



DATE: 2/8/2012  
DISCLAIMER

This product was produced from geospatial information by the U.S. Army Corps of Engineers. Geospatial data and products may be developed from sources of differing accuracy, accurate only at certain scales, based on modeling or interpretation, incomplete while being created or revised, etc. Using this product for purposes other than those for which it was intended may yield inaccurate or misleading results. The U.S. Army Corps of Engineers assumes no liability for correctness or accuracy, and reserves the right to correct, update, or modify geospatial data and/or products without notification.

0 50 100 200 Yards



US Army Corps  
of Engineers  
Walla Walla District





## Sunset Drive

- Limited Development
- + River Miles
- ▶ River Flow



DATE: 2/8/2012  
DISCLAIMER

This product was produced from geospatial information by the U.S. Army Corps of Engineers. Geospatial data and products may be developed from sources of differing accuracy, accurate only at certain scales, based on modeling or interpretation, incomplete while being created or revised, etc. Using this product for purposes other than those for which it was intended may yield inaccurate or misleading results. The U.S. Army Corps of Engineers assumes no liability for correctness or accuracy, and reserves the right to correct, update, or modify geospatial data and/or products without notification.



US Army Corps  
of Engineers  
Walla Walla District

0 50 100 200 Yards







## Burbank Heights

- Limited Development
- River Miles
- River Flow



DATE: 2/8/2012  
DISCLAIMER

This product was produced from geospatial information by the U.S. Army Corps of Engineers. Geospatial data and products may be developed from sources of differing accuracy, accurate only at certain scales, based on modeling or interpretation, incomplete while being created or revised, etc. Using this product for purposes other than those for which it was intended may yield inaccurate or misleading results. The U.S. Army Corps of Engineers assumes no liability for correctness or accuracy, and reserves the right to correct, update, or modify geospatial data and/or products without notification.



US Army Corps  
of Engineers  
Walla Walla District

0 50 100 200 Yards

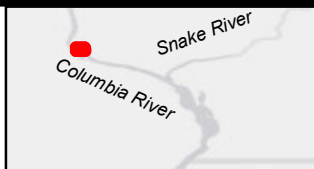






## Court Street

- Limited Development
- + River Miles
- ▶ River Flow



DATE: 2/8/2012  
DISCLAIMER

This product was produced from geospatial information by the U.S. Army Corps of Engineers. Geospatial data and products may be developed from sources of differing accuracy, accurate only at certain scales, based on modeling or interpretation, incomplete while being created or revised, etc. Using this product for purposes other than those for which it was intended may yield inaccurate or misleading results. The U.S. Army Corps of Engineers assumes no liability for correctness or accuracy, and reserves the right to correct, update, or modify geospatial data and/or products without notification.

0 50 100 200 Yards



US Army Corps  
of Engineers  
Walla Walla District