

←
 to Big Eddy (via boat) - ½ mi
 Big Eddy (via road) - 1 mi
 Dent Bridge (via boat) - 14 mi







This dam is not open
 for public vehicle crossings.
 Use the Ahsahka bridge downstream.



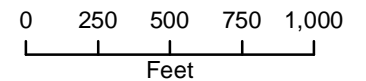
US Army Corps
 of Engineers®

Dworshak Dam and Reservoir

Boat Restricted Zones

-  Buoy - Orange
-  Boat Ramp
-  Parking
-  Toilet
-  Visitor Center
-  No Entry

Restricted
 No Boats
 Here to Dam



The U.S. Army Corps of Engineers assumes no liability for correctness or accuracy, and reserves the right to correct, update, or modify geospatial data and/or products without notification.

Prepared April 9, 2013

Dworshak Reservoir
 Elev. 1445' - 1600'

Visitor Center

No Entry

Harbor for
 Government
 Vessels ONLY

Bruces
 Eddy

No Entry

North Fork
 of the
 Clearwater
 River
 Elev. 980'

Not For Navigation

↓
 to Ahsahka bridge (via boat) - 1¼ mi
 Ahsahka - 3 mi
 Orofino - 7 mi

↓
 to Ahsahka - 2 mi
 Orofino - 5½ mi