

This dam is not open for public vehicle crossings. Use the Hood Park bridge downstream.











to Levey Park Boat Ramp - 2½ mi
Pasco (via Pasco-Kahlotus Hwy) - 11 mi

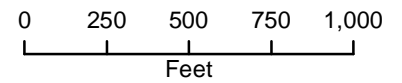
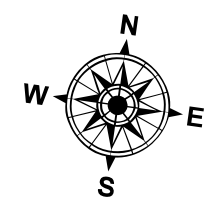


US Army Corps of Engineers®

Ice Harbor Lock and Dam

Boat Restricted Zones

-  Buoy - Orange
-  Buoy - Red
-  Boat Ramp
-  Lock Call Box
-  Parking
-  Portage
-  Toilet
-  Visitor Center
-  No Entry
-  No Fishing
WDFW Regs



The U.S. Army Corps of Engineers assumes no liability for correctness or accuracy, and reserves the right to correct, update, or modify geospatial data and/or products without notification.

Prepared April 3, 2013

to Hood Park - 7 mi
Pasco - 11 mi

to Charboneau Park Campground and Boat Ramp - 1½ mi

Not For Navigation