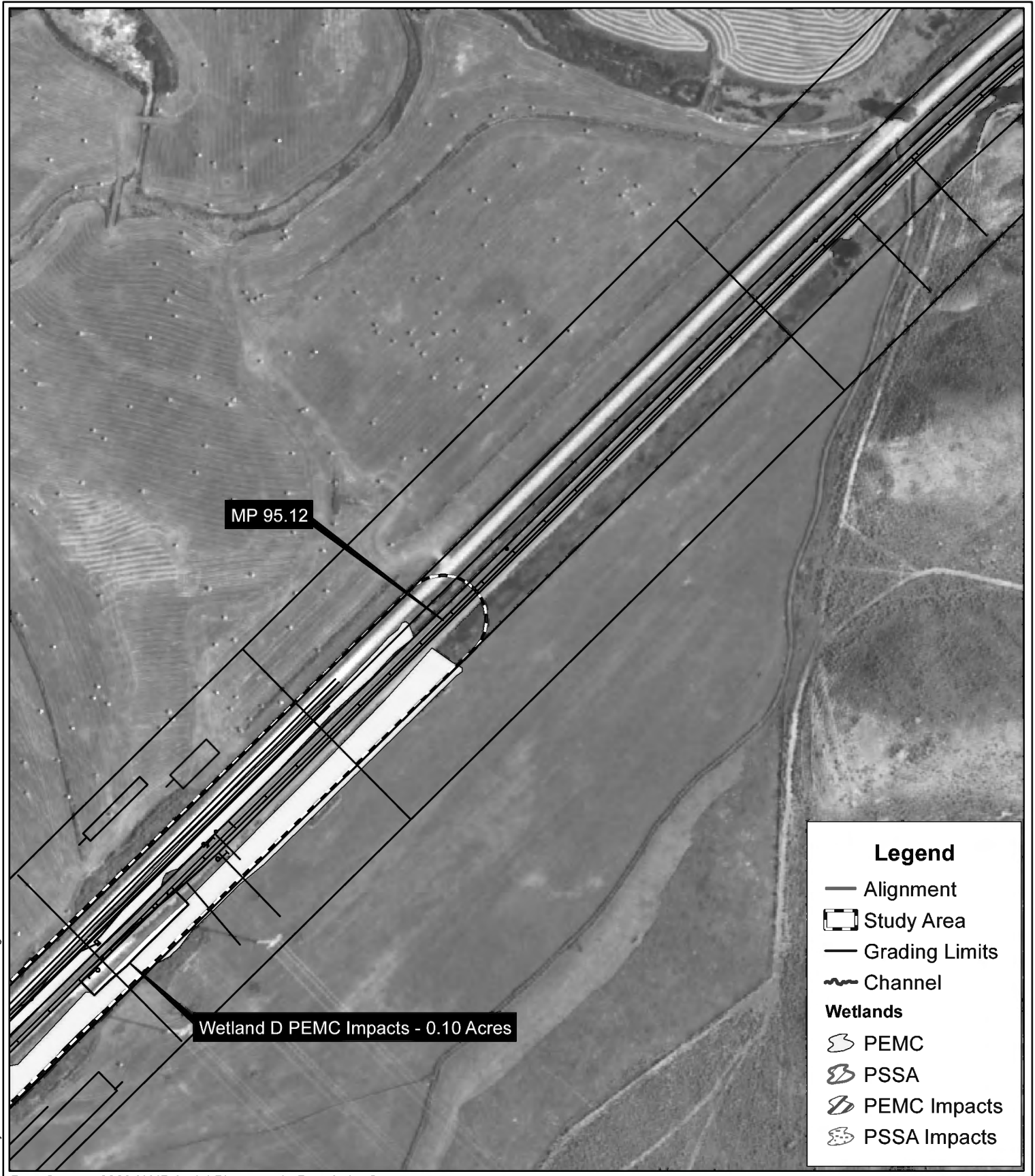


F:/Projects/0111430/ENVA/GIS/Chausse Siding.mxd

Data Source: 2009 NAIP Aerial Photograph, Bear Lake County

File No. NWW-2013-424
Date of Drawing 23 September 2013
Wetlands Adjacent to the Bear River

N

0 150 300 Feet
1:3,600

OLSSON ASSOCIATES

UPRR Chausse Siding
MP 93.42- 94.02 and MP 95.12 - MP 95.90
OLSSON Project No. 011-1430
Bear Lake County, Idaho

Impacts Map
Sheet 10 of 28

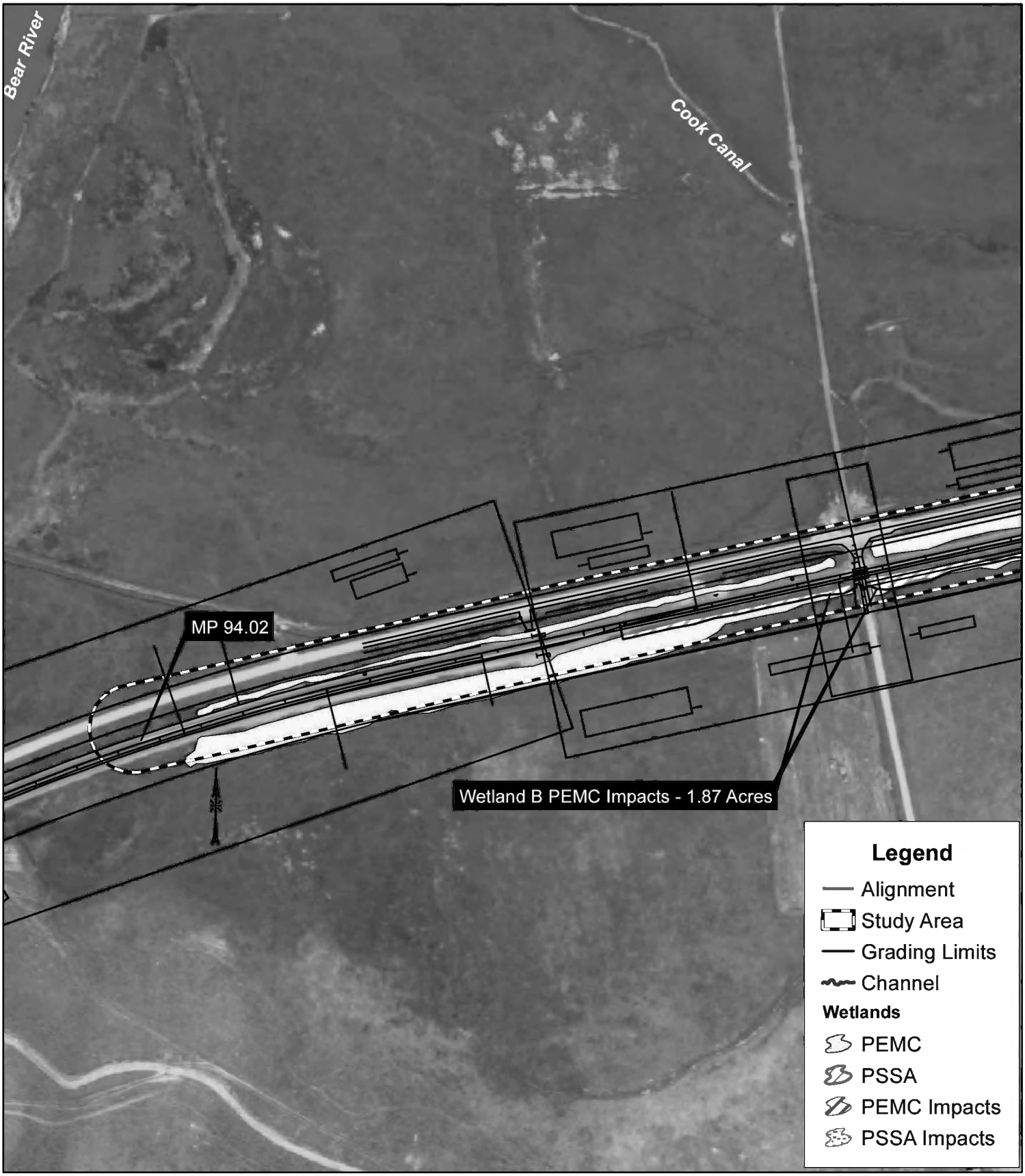


F:/Projects/0111430/ENVA/GIS/Chausse Siding.mxd

Data Source: 2009 NAIP Aerial Photograph, Bear Lake County

File No. NWW-2013-424
Date of Drawing 23 September 2013
Wetlands Adjacent to the Bear River

N

0 150 300 Feet
1:3,600

OLSSON ASSOCIATES

UPRR Chausse Siding
MP 93.42- 94.02 and MP 95.12 - MP 95.90
OLSSON Project No. 011-1430
Bear Lake County, Idaho

Impacts Map
Sheet 11 of 28




F:/Projects/0111430/ENVA/GIS/Chausse Siding.mxd

Data Source: 2009 NAIP Aerial Photograph, Bear Lake County

File No. NWW-2013-424
Date of Drawing 23 September 2013
Wetlands Adjacent to the Bear River

N

0 150 300 Feet
1:3,600

OLSSON ASSOCIATES

UPRR Chausse Siding
MP 93.42- 94.02 and MP 95.12 - MP 95.90
OLSSON Project No. 011-1430
Bear Lake County, Idaho

Impacts Map
Sheet 12 of 28




F:/Projects/0111430/ENVA/GIS/Chausse Siding.mxd

Data Source: 2009 NAIP Aerial Photograph, Bear Lake County

File No. NWW-2013-424
Date of Drawing 23 September 2013
Wetlands Adjacent to the Bear River

N

0 150 300 Feet
1:3,600

OLSSON ASSOCIATES

UPRR Chausse Siding
MP 93.42- 94.02 and MP 95.12 - MP 95.90
OLSSON Project No. 011-1430
Bear Lake County, Idaho

Impacts Map
Sheet 13 of 28




F:/Projects/0111430/ENVA/GIS/Chausse Siding.mxd

Data Source: 2009 NAIP Aerial Photograph, Bear Lake County

File No. NWW-2013-424
Date of Drawing 23 September 2013
Wetlands Adjacent to the Bear River

N

0 150 300 Feet
1:3,600

OLSSON ASSOCIATES

UPRR Chausse Siding
MP 93.42- 94.02 and MP 95.12 - MP 95.90
OLSSON Project No. 011-1430
Bear Lake County, Idaho

Impacts Map
Sheet 9 of 28