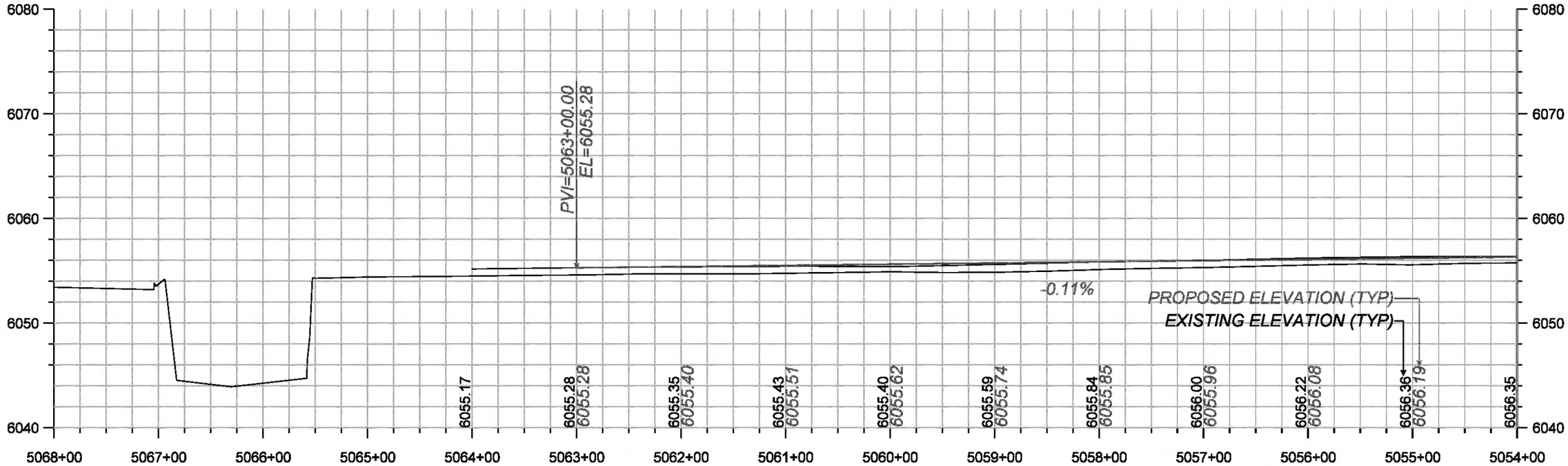

UPRR Chausse Siding
File No. NWW-2013-424
Wetlands Adjacent to the Bear River
Bear Lake County, Idaho
23 September 2013

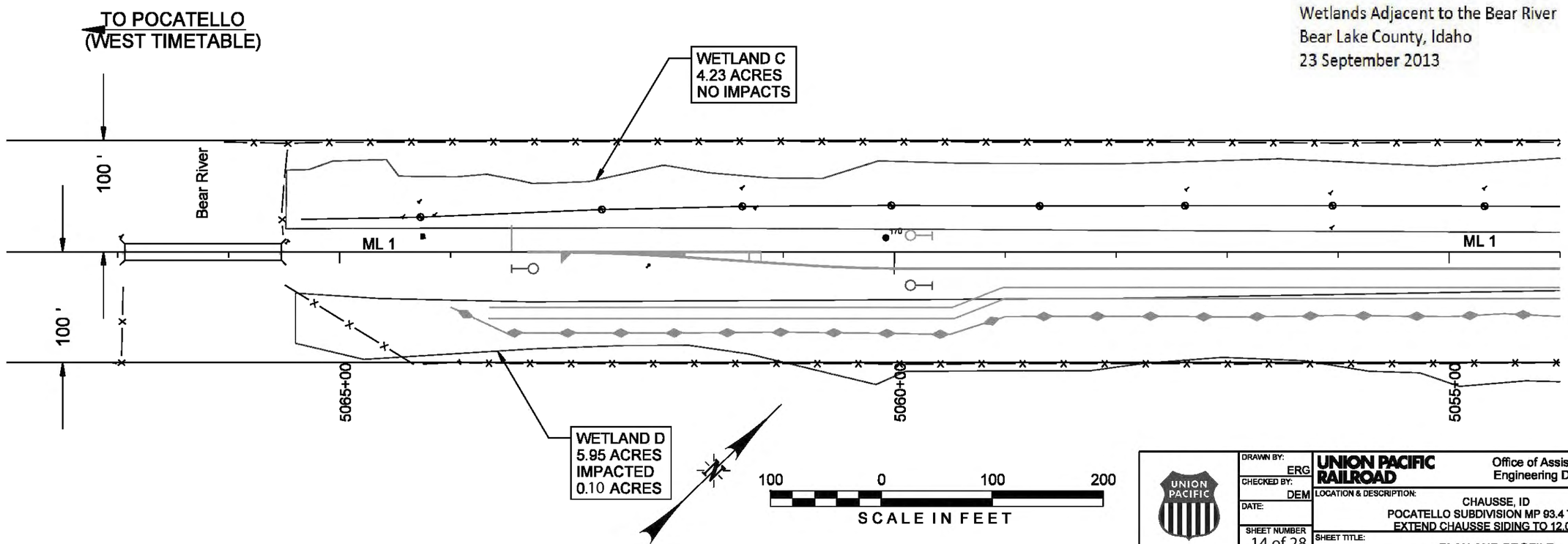

DRAWN BY: ERG	UNION PACIFIC RAILROAD	Office of Assistant Vice President Engineering Design/Construction
CHECKED BY: DEM	LOCATION & DESCRIPTION:	CHAUSSE, ID POCATELLO SUBDIVISION MP 93.4 TO 95.9 EXTEND CHAUSSE SIDING TO 12,000 FT
DATE:		
SHEET NUMBER 14 of 28	SHEET TITLE:	PLAN AND PROFILE

Color table: F:\Cad\LIB\T\Railroads\UPRR\Mstation\UPRR.tbl
Pen table: F:\Cad\LIB\T\Railroads\UPRR\Iplot-Pen-Tables\DA-11x17.pen
(gpinkerton) F:\Projects\011-1430\UPRR\03-6-2013\chausse siding extension_60 for Olsson\edit1.dgn
Model: Default
Plotfile Generated: 10-SEP-2013 15:20

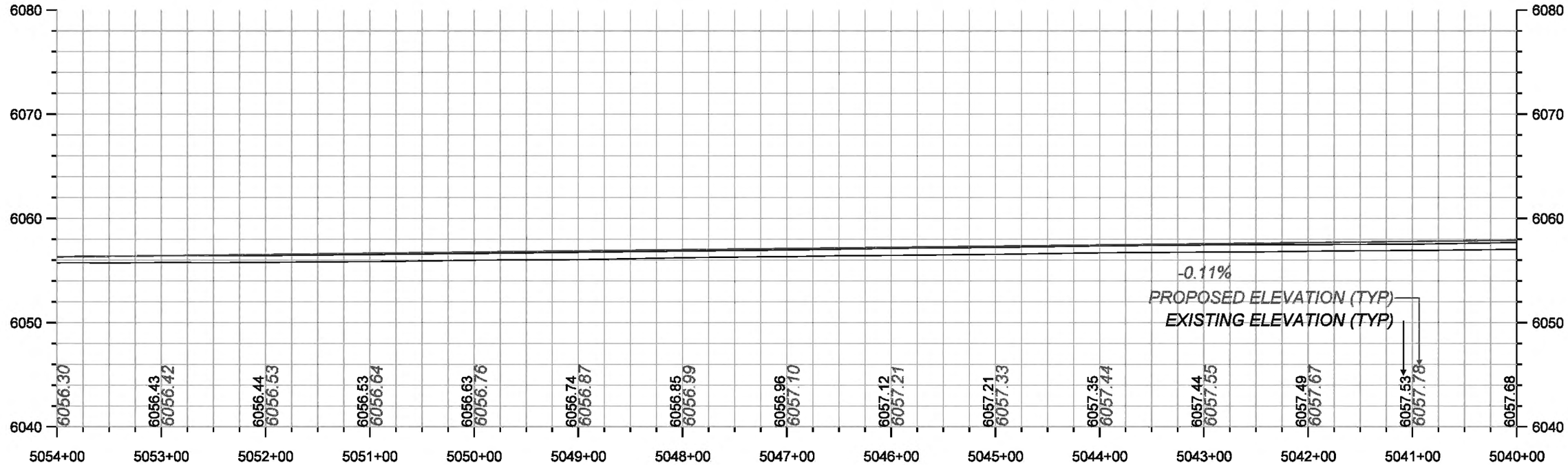

UPRR Chausse Siding
File No. NWW-2013-424
Wetlands Adjacent to the Bear River
Bear Lake County, Idaho
23 September 2013

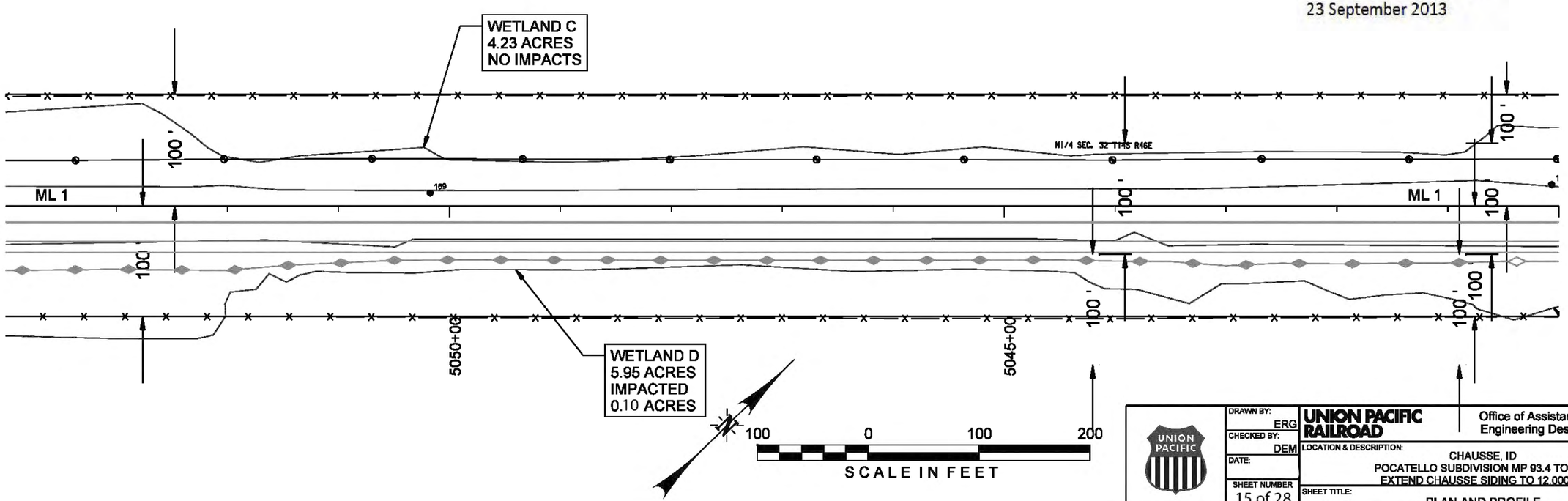

DRAWN BY: ERG	UNION PACIFIC RAILROAD	Office of Assistant Vice President Engineering Design/Construction
CHECKED BY: DEM	LOCATION & DESCRIPTION:	CHAUSSE, ID POCATELLO SUBDIVISION MP 93.4 TO 95.9 EXTEND CHAUSSE SIDING TO 12,000 FT
DATE:		
SHEET NUMBER 15 of 28	SHEET TITLE:	PLAN AND PROFILE

Color table: F:\Cad\LIB\T\Railroads\UPRR\Mstation\UPRR.tbl
Pen table: F:\Cad\LIB\T\Railroads\UPRR\plot-Pen-Tables\DA-11x17.pen
(gpinkerton) F:\Projects\011-1430\UPRR\03-6-2013\chausse siding extension_60 for dissonledit1.dgn
Model: Default
Plotfile Generated: 10-SEP-2013 15:20

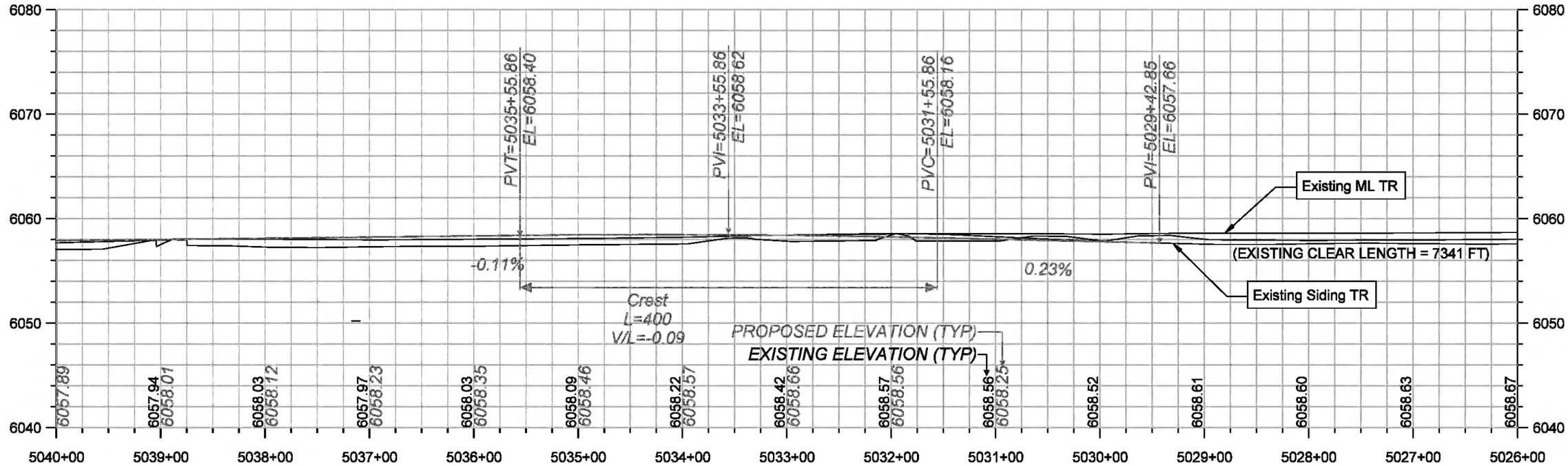

UPRR Chausse Siding
File No. NWW-2013-424
Wetlands Adjacent to the Bear River
Bear Lake County, Idaho
23 September 2013

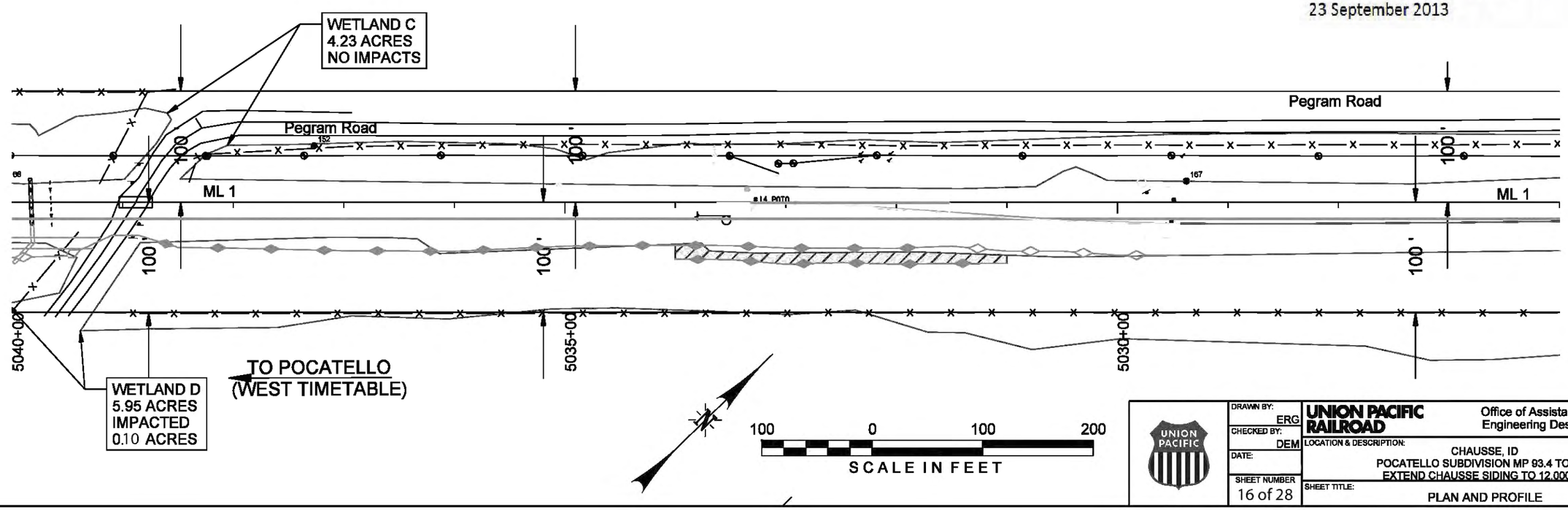

DRAWN BY: ERG	UNION PACIFIC RAILROAD	Office of Assistant Vice President Engineering Design/Construction
CHECKED BY: DEM	LOCATION & DESCRIPTION:	CHAUSSE, ID POCATELLO SUBDIVISION MP 93.4 TO 95.9 EXTEND CHAUSSE SIDING TO 12,000 FT
DATE:		
SHEET NUMBER 16 of 28	SHEET TITLE:	PLAN AND PROFILE

Color table: F:\Cad\LIB\T\Railroads\UPRR\Mstation\UPRR.tbl
Pen table: F:\Cad\LIB\T\Railroads\UPRR\Iplot-Pen-Tables\DA-11x17.pen
(gpinkerton) F:\Projects\011-1430\UPRR\03-6-2013\chausse siding extension_60 for Olsson(edit).dgn
Models: Default
Plotfile Generated: 10-SEP-2013 15:20

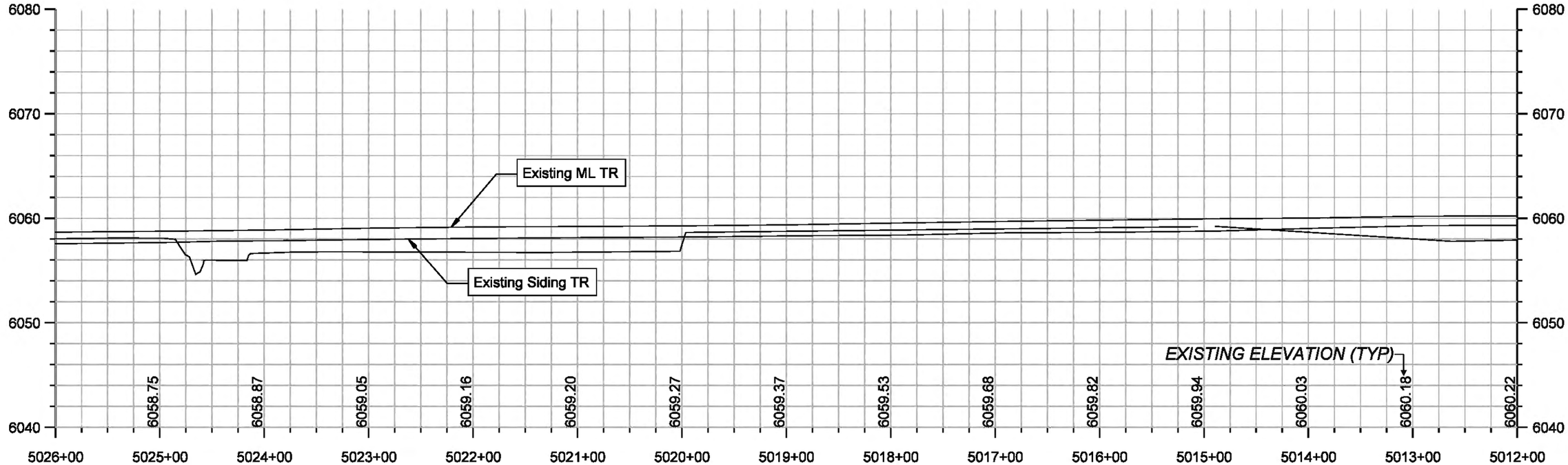

UPRR Chausse Siding
File No. NWW-2013-424
Wetlands Adjacent to the Bear River
Bear Lake County, Idaho
23 September 2013

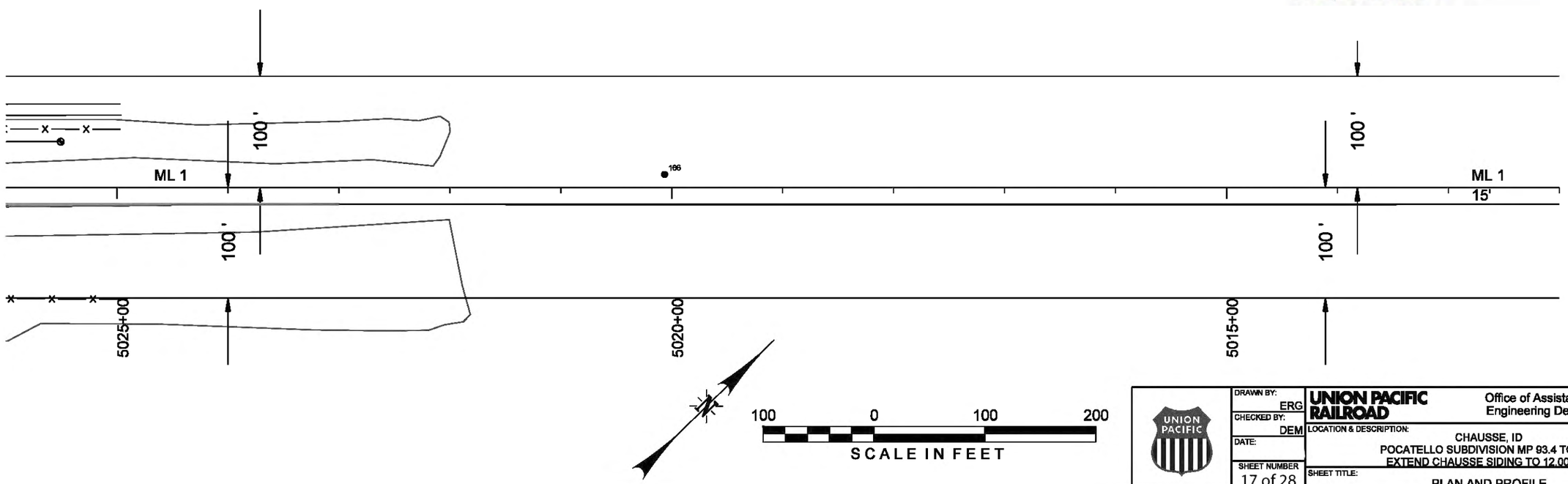

DRAWN BY: ERG	UNION PACIFIC RAILROAD	Office of Assistant Vice President Engineering Design/Construction
CHECKED BY: DEM	LOCATION & DESCRIPTION:	CHAUSSE, ID POCATELLO SUBDIVISION MP 93.4 TO 95.9 EXTEND CHAUSSE SIDING TO 12,000 FT
DATE:		
SHEET NUMBER 17 of 28	SHEET TITLE:	PLAN AND PROFILE

Color table: F:\Cad\LIB\T\Railroads\UPRR\Matetson\UPRR.tbl
Pen table: F:\Cad\LIB\T\Railroads\UPRR\Plot-Pen-Tables\DA-11x17.pen
(gpinkerton) F:\Projects\011-1430\UPRR\03-6-2013\chausse siding extension_60 for Olsonkedit).dgn
Model: Default
Plot file Generated: 10-SEP-2013 15:20

UPRR Chausse Siding
File No. NWW-2013-424
Wetlands Adjacent to the Bear River
Bear Lake County, Idaho
23 September 2013

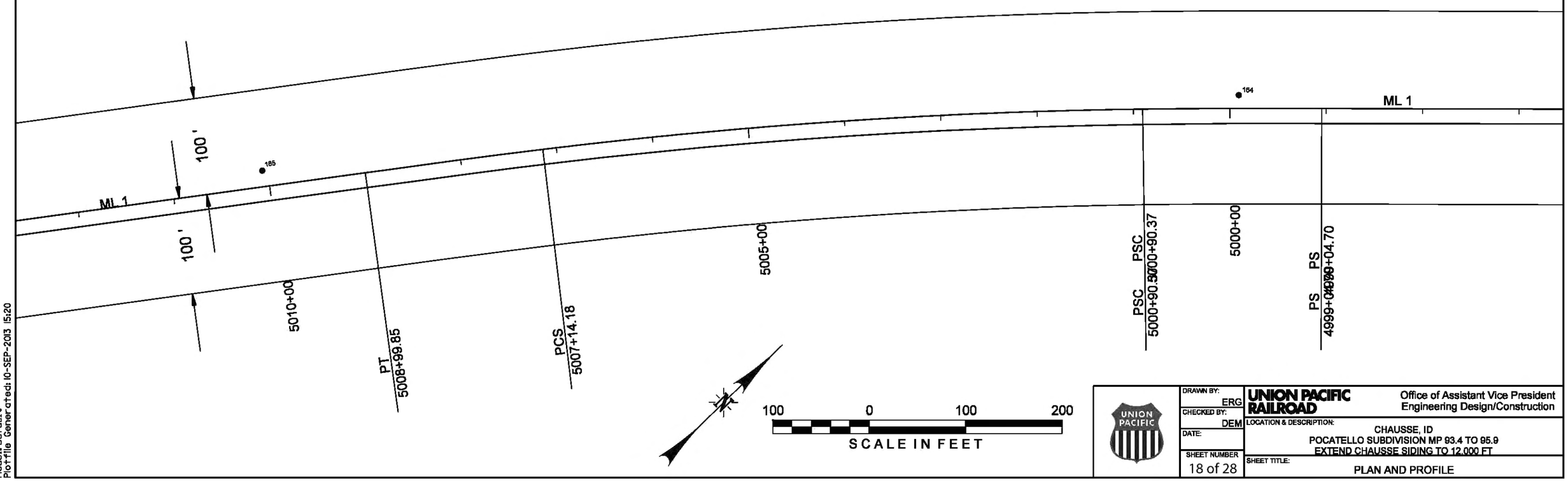

DRAWN BY: ERG	UNION PACIFIC RAILROAD	Office of Assistant Vice President Engineering Design/Construction
CHECKED BY: DEM	LOCATION & DESCRIPTION:	CHAUSSE, ID POCATELLO SUBDIVISION MP 93.4 TO 95.9 EXTEND CHAUSSE SIDING TO 12,000 FT
DATE:		
SHEET NUMBER 18 of 28	SHEET TITLE:	PLAN AND PROFILE

Color table: F:\Cad\LIB\T\Railroads\UPRR\Matetson\UPRR.tbl
Pen table: F:\Cad\LIB\T\Railroads\UPRR\Plot-Pen-Tables\DA-11x17.pen
(gpinkerton) F:\Projects\011-1430\UPRR\03-6-2013\chausse siding extension_60 for Olsonkedit).dgn
Model: Default
Plotfile Generated: 10-SEP-2013 15:20

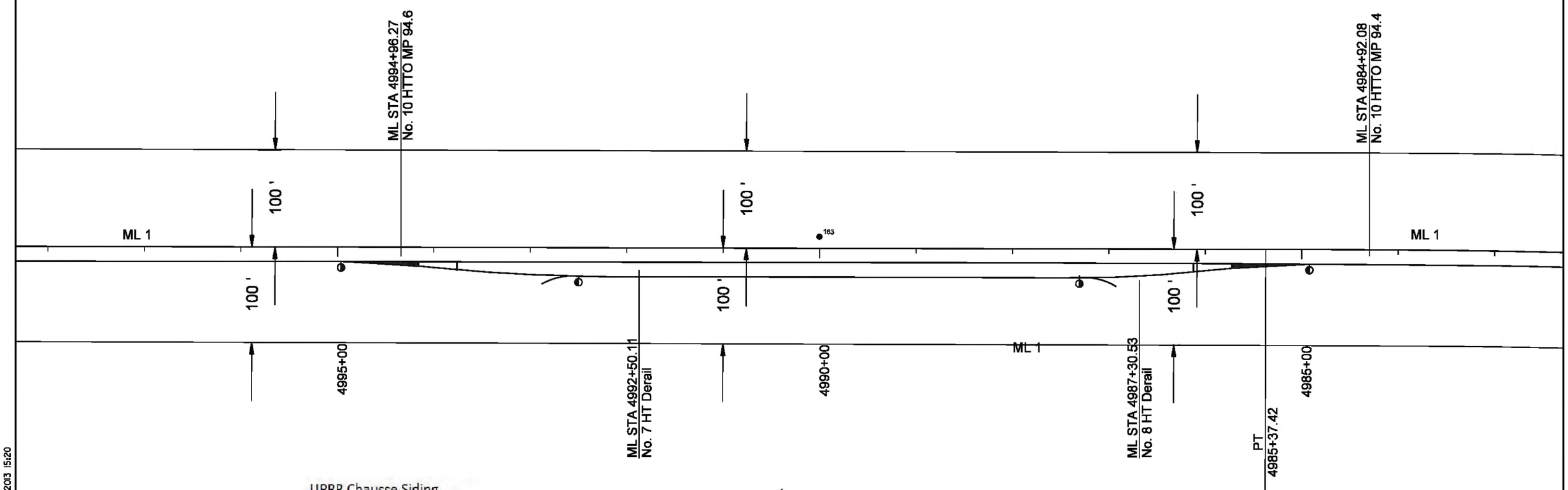

UPRR Chausse Siding
File No. NWW-2013-424
Wetlands Adjacent to the Bear River
Bear Lake County, Idaho
23 September 2013

100 0 100 200
SCALE IN FEET

DRAWN BY: ERG	UNION PACIFIC RAILROAD	Office of Assistant Vice President Engineering Design/Construction
CHECKED BY: DEM	LOCATION & DESCRIPTION:	CHAUSSE, ID POCATELLO SUBDIVISION MP 93.4 TO 95.9 EXTEND CHAUSSE SIDING TO 12,000 FT
DATE:		
SHEET NUMBER 19 of 28	SHEET TITLE:	PLAN AND PROFILE

Color table: F:\Cad\LIB\T\Railroads\UPRR\Matation\UPRR.tbl
Pen table: F:\Cad\LIB\T\Railroads\UPRR\Plot-Pen-Tables\DA-11x17.pen
(gpinkerton) F:\Projects\011-1430\UPRR\03-6-2013\chausse siding extension_60 for Olsson(edit).dgn
Models: Default
Plot-file Generated: 10-SEP-2013 15:20

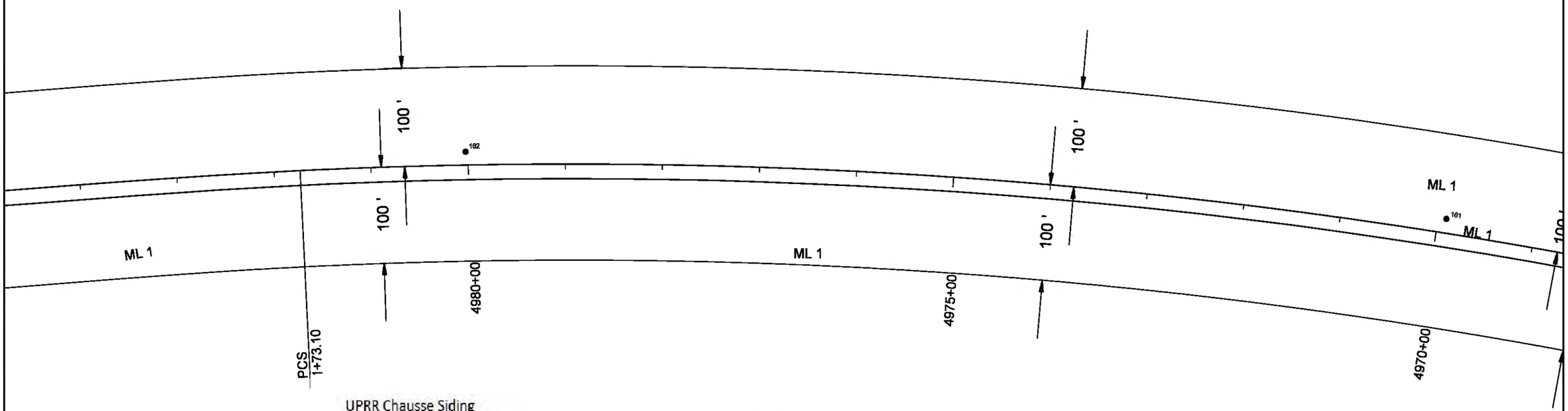

UPRR Chausse Siding
File No. NWW-2013-424
Wetlands Adjacent to the Bear River
Bear Lake County, Idaho
23 September 2013

100 0 100 200
SCALE IN FEET

DRAWN BY: ERG	UNION PACIFIC RAILROAD	Office of Assistant Vice President Engineering Design/Construction
CHECKED BY: DEM	LOCATION & DESCRIPTION:	CHAUSSE, ID POCATELLO SUBDIVISION MP 93.4 TO 95.9 EXTEND CHAUSSE SIDING TO 12,000 FT
DATE:		
SHEET NUMBER 20 of 28	SHEET TITLE:	PLAN AND PROFILE

Color table: F:\Cad\LIB\T\Railroads\UPRR\Metation\UPRR.tbl
Pen table: F:\Cad\LIB\T\Railroads\UPRR\Plot-Pen-Tables\DA-11x17.pen
(gpinkerton) F:\Projects\011-1430\UPRR\03-6-2013\chausse siding extension_60 for Olsonkedit).dgn
Model: Default
Plotfile Generated: 10-SEP-2013 15:20

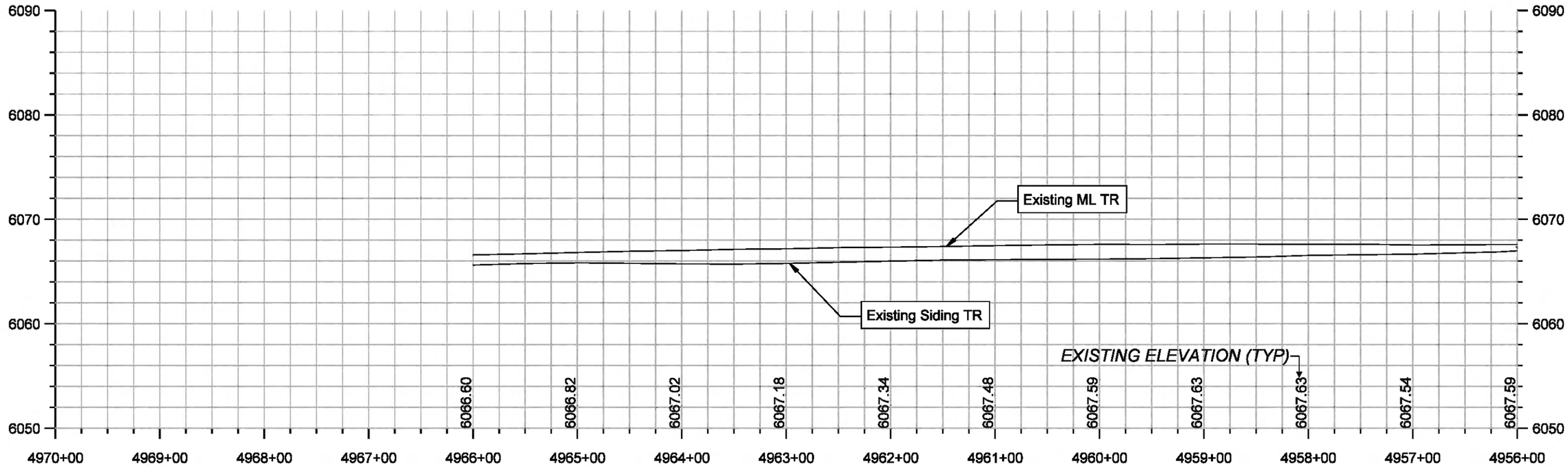

UPRR Chausse Siding
File No. NWW-2013-424
Wetlands Adjacent to the Bear River
Bear Lake County, Idaho
23 September 2013

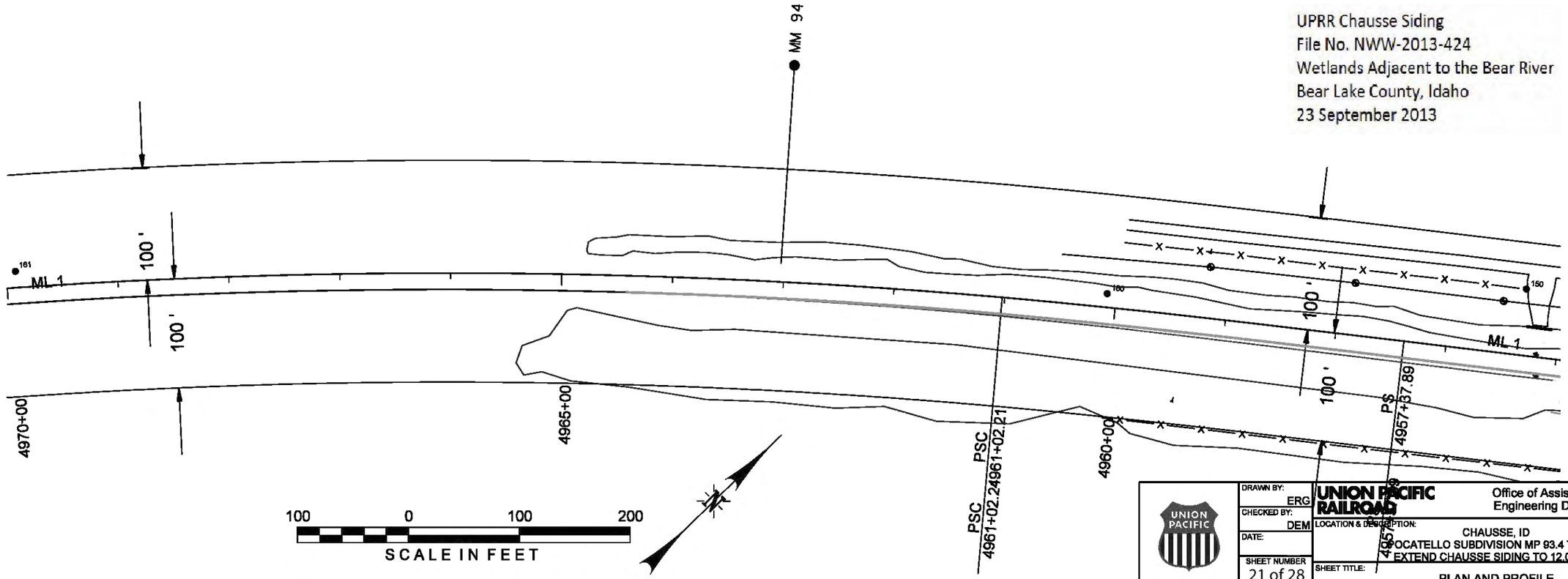

DRAWN BY: ERG	UNION PACIFIC RAILROAD	Office of Assistant Vice President Engineering Design/Construction
CHECKED BY: DEM	LOCATION & DESCRIPTION:	CHAUSSE, ID POCATELLO SUBDIVISION MP 93.4 TO 95.9 EXTEND CHAUSSE SIDING TO 12,000 FT
DATE:		
SHEET NUMBER 21 of 28	SHEET TITLE:	PLAN AND PROFILE

Color table: F:\Cad\LIB\T\Railroads\UPRR\Matston\UPRR.tbl
Pen table: F:\Cad\LIB\T\Railroads\UPRR\Plot-Pen-Tables\DA-11x17.pen
(gpinkerton) F:\Projects\011-1430\UPRR\03-6-2013\chausse siding extension_60 for Olsonkedit).dgn
Model: Default
Plotfile Generated: 10-SEP-2013 15:20

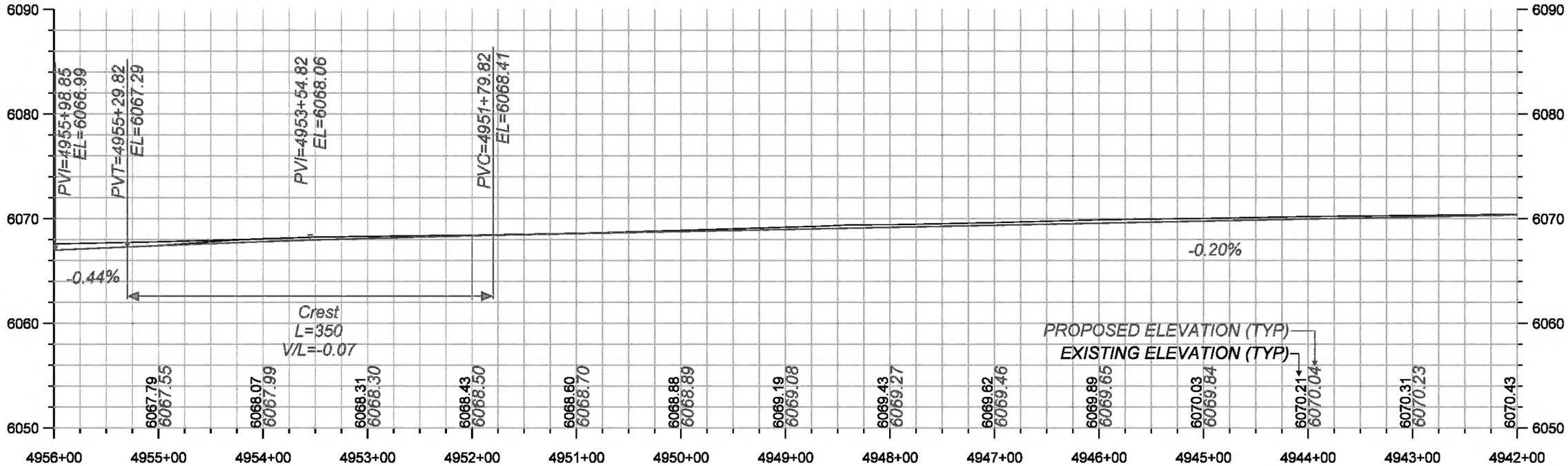

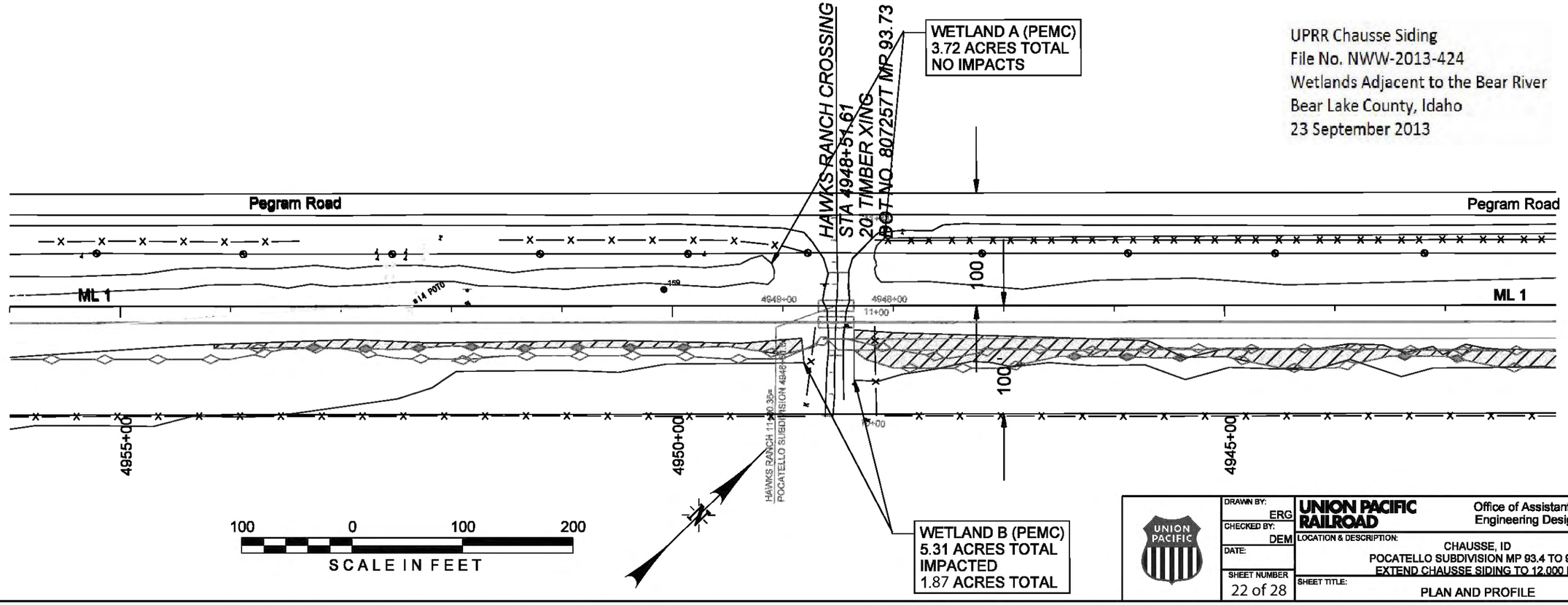

DRAWN BY: ERG	UNION PACIFIC RAILROAD	Office of Assistant Vice President Engineering Design/Construction
CHECKED BY: DEM	LOCATION & DESCRIPTION:	CHAUSSE, ID POCATELLO SUBDIVISION MP 93.4 TO 95.9 EXTEND CHAUSSE SIDING TO 12,000 FT
DATE:		
SHEET NUMBER 22 of 28	SHEET TITLE:	PLAN AND PROFILE

Color table: F:\Cad\LIB\T\Railroads\UPRR\Mstation\UPRR.tbl
Pen table: F:\Cad\LIB\T\Railroads\UPRR\Iplot-Pen-Tables\DA-11x17.pen
(gpinkerton) F:\Projects\011-1430\UPRR\03-6-2013\chausse siding extension_60 for Olsson(edit).dgn
Models: Default
Plotfile Generated: 10-SEP-2013 15:20

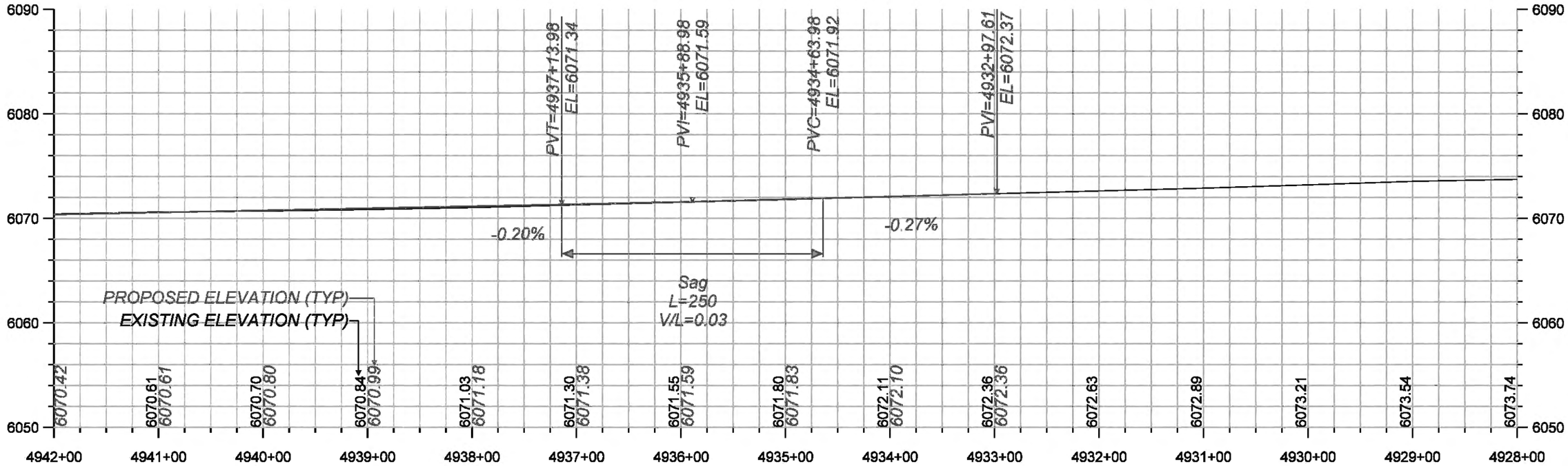

UPRR Chausse Siding
File No. NWW-2013-424
Wetlands Adjacent to the Bear River
Bear Lake County, Idaho
23 September 2013

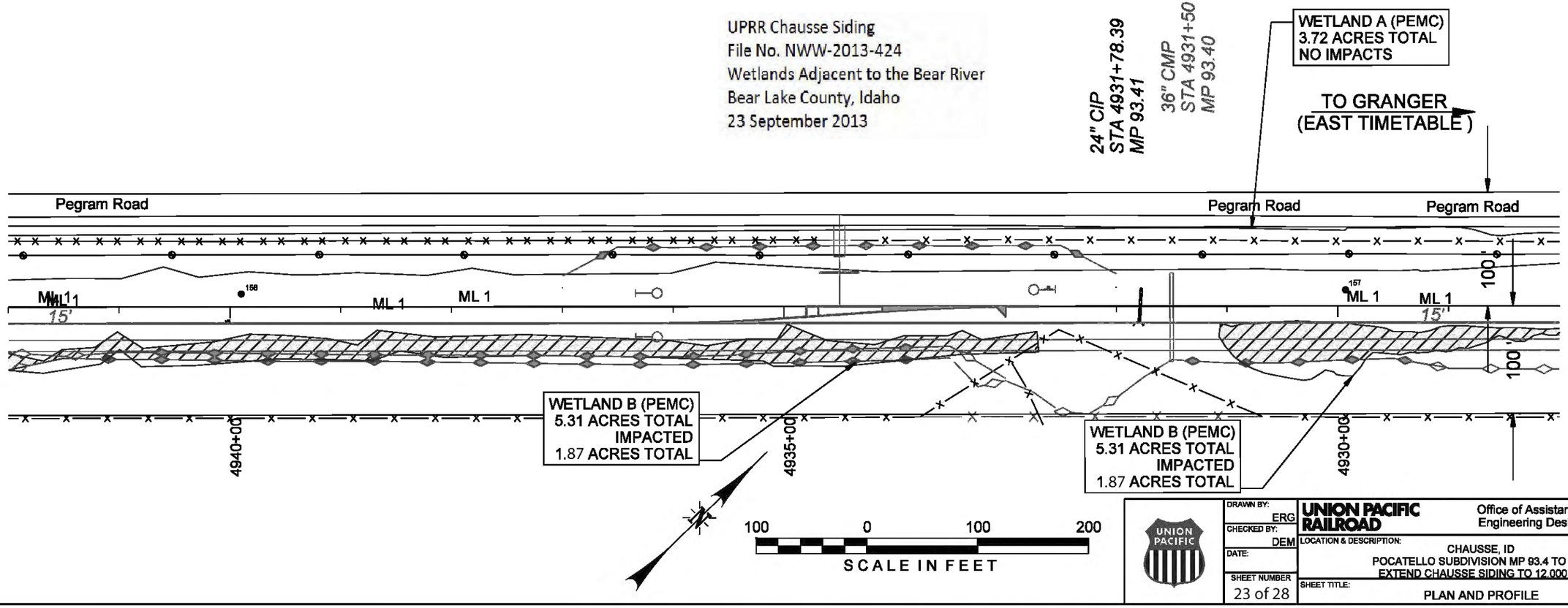

DRAWN BY:	ERG
CHECKED BY:	DEM
DATE:	
SHEET NUMBER	23 of 28

UNION PACIFIC RAILROAD

Office of Assistant Vice President
Engineering Design/Construction

LOCATION & DESCRIPTION:
CHAUSSE, ID
POCATELLO SUBDIVISION MP 93.4 TO 95.9
EXTEND CHAUSSE SIDING TO 12,000 FT

SHEET TITLE:
PLAN AND PROFILE

Color table: F:\Cad\LIB\T\Rail-roads\UPRR\Mstation\UPRR.tbl
Pen table: F:\Cad\LIB\T\Rail-roads\UPRR\Plot-Pen-Tables\DA-11x17.pen
(gplinkerton) F:\Projects\011-1430\UPRR\03-6-2013\chausse siding extension_60 for Olsson(edith).dgn
Model: Default
Plotfile Generated: 10-SEP-2013 15:20

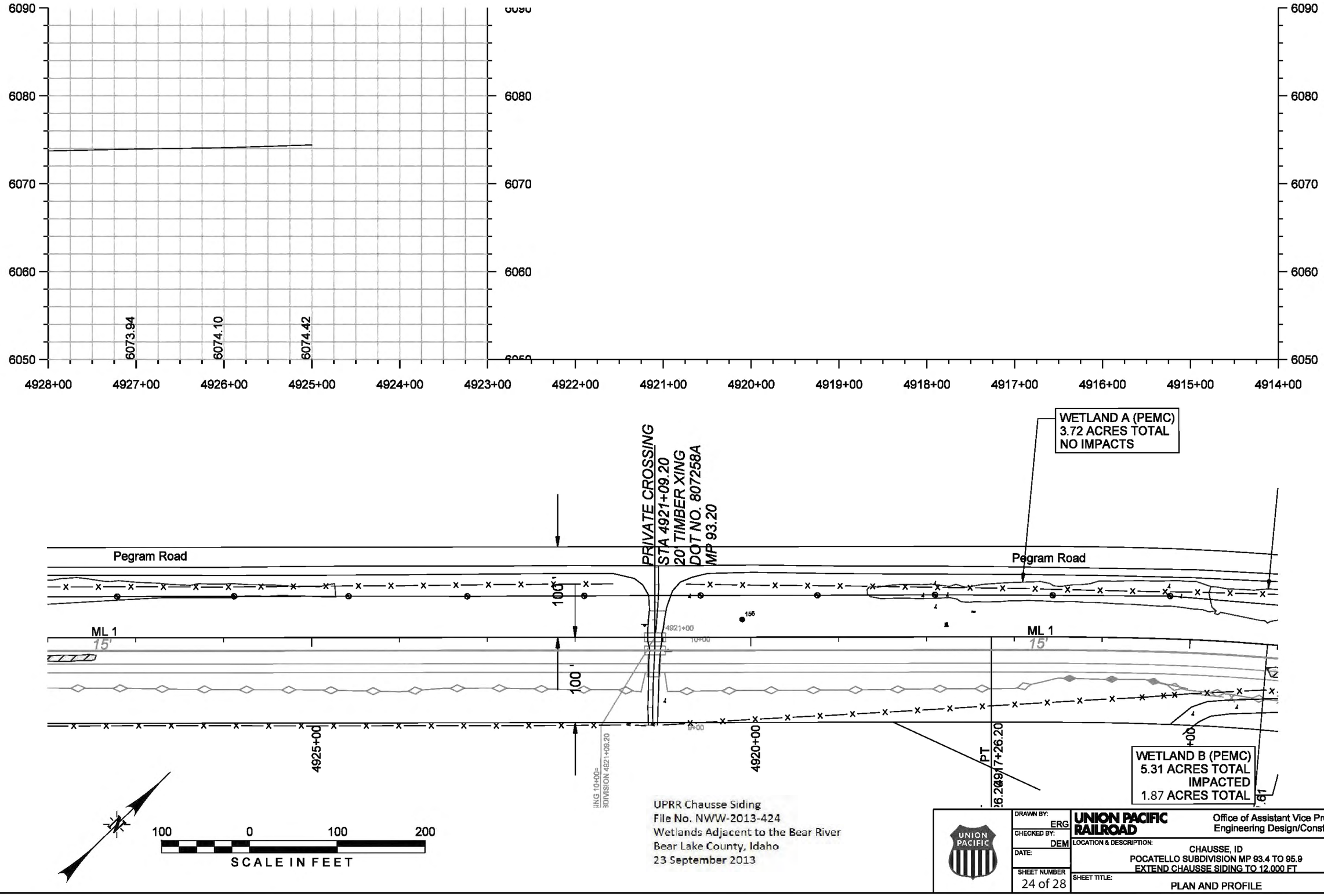

Color table: F:\Cad\LIB\T\Railroads\UPRR\Station\UPRR.tbl
Pen table: F:\Cad\LIB\T\Railroads\UPRR\plot-Pen-Tables\DA-11x17.pen
(gpinkerton) F:\Projects\011-1430\UPRR\03-6-2013\chausse siding extension_60 for Olsson(edit).dgn
Model: Default
Plotfile Generated: 10-SEP-2013 15:21

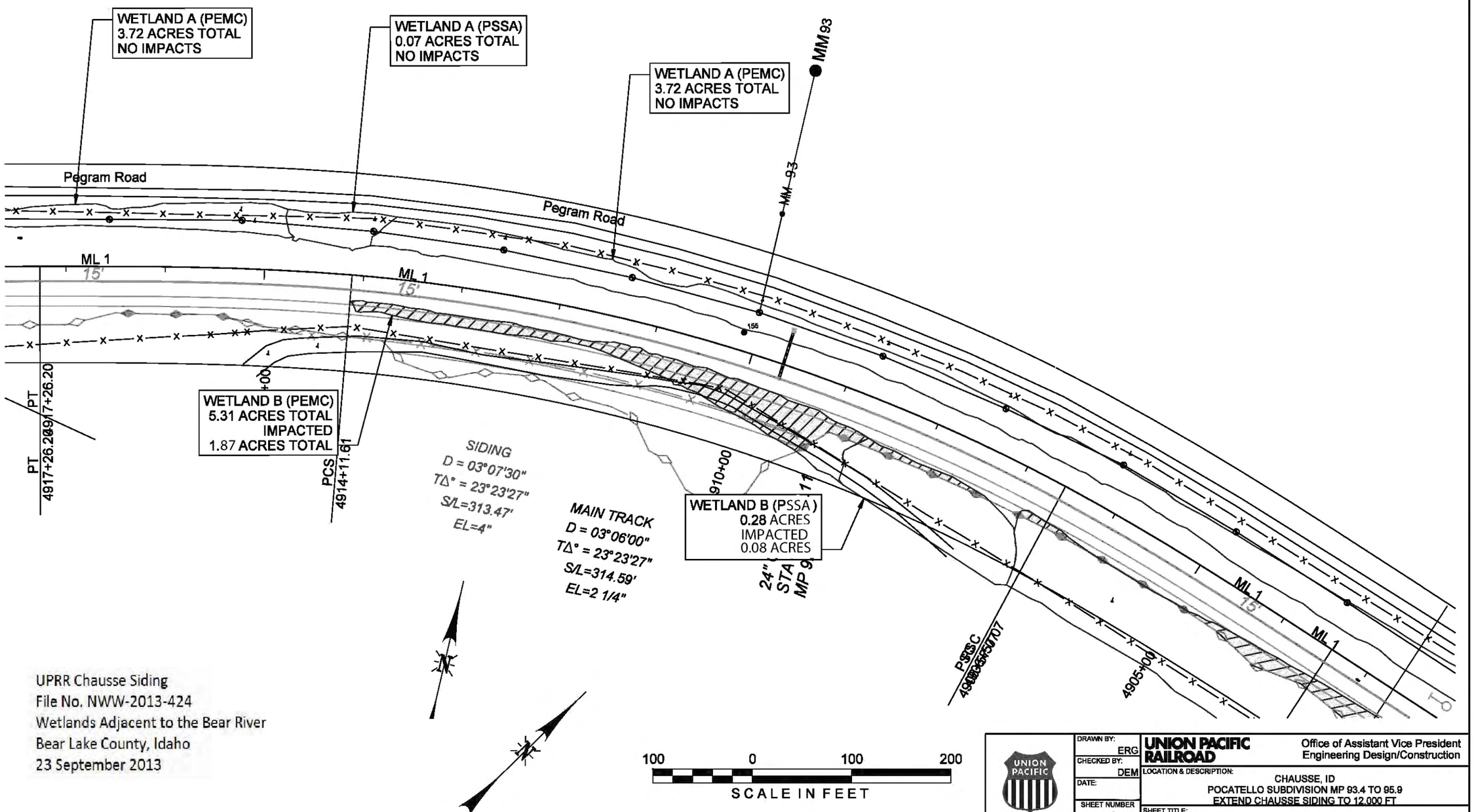

UPRR Chausse Siding
File No. NWW-2013-424
Wetlands Adjacent to the Bear River
Bear Lake County, Idaho
23 September 2013

DRAWN BY: ERG	UNION PACIFIC RAILROAD	Office of Assistant Vice President Engineering Design/Construction
CHECKED BY: DEM	LOCATION & DESCRIPTION:	CHAUSSE, ID POCATELLO SUBDIVISION MP 93.4 TO 95.9 EXTEND CHAUSSE SIDING TO 12,000 FT
DATE:		
SHEET NUMBER 25 of 28	SHEET TITLE:	PLAN AND PROFILE

Color table: F:\Cad\LIB\T\Railroads\UPRR\Mstation\UPRR.tbl
Pen table: F:\Cad\LIB\T\Railroads\UPRR\Plot-Pen-Tables\DA-11x17.pen
(gpinkerton) F:\Projects\011-430\UPRR\03-6-2013\chausse siding extension_60 for Olsonkedith.dgn
Model: Default
Plotfile Generated: 10-SEP-2013 15:21

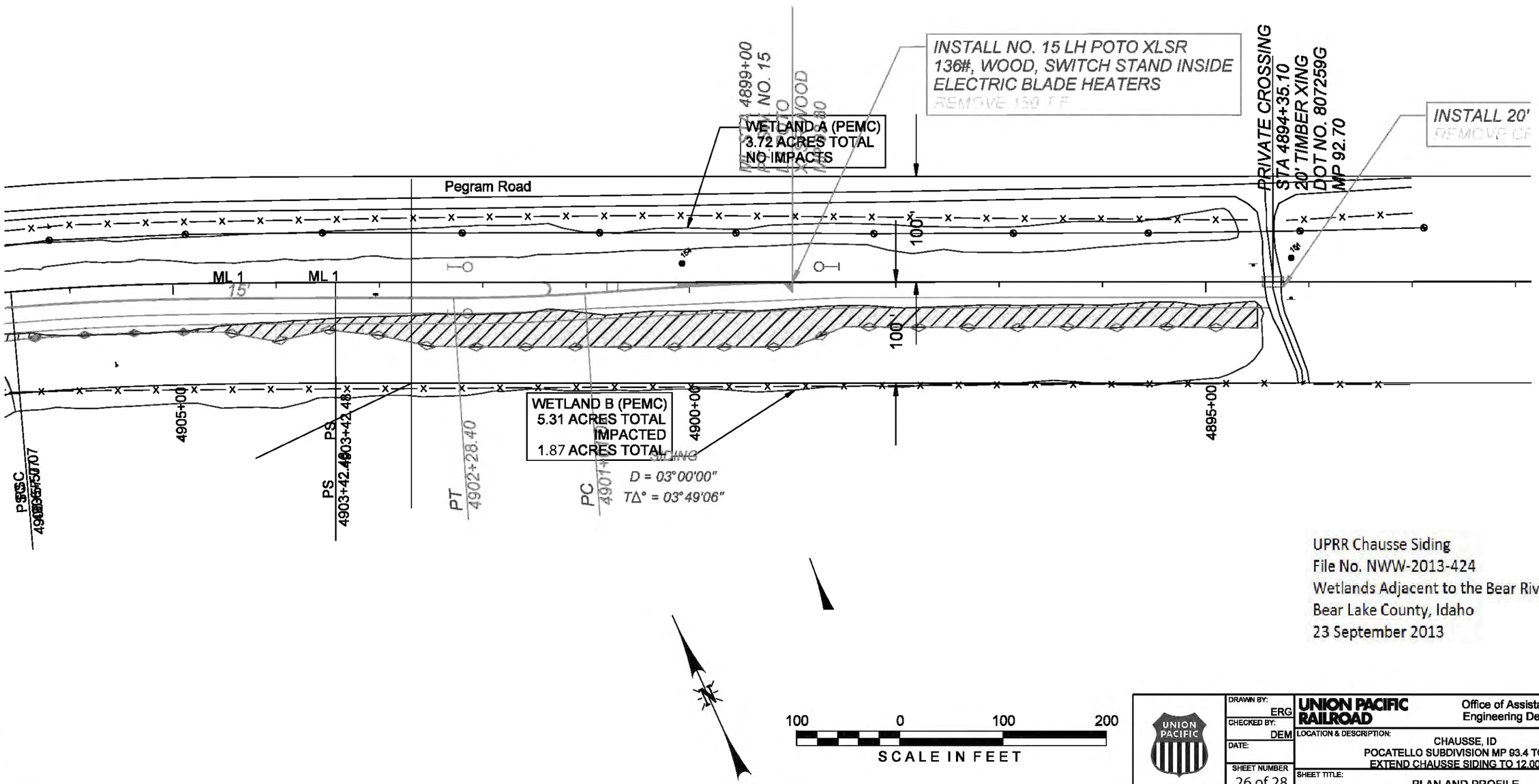

UPRR Chausse Siding
File No. NWW-2013-424
Wetlands Adjacent to the Bear River
Bear Lake County, Idaho
23 September 2013

DRAWN BY: ERG	UNION PACIFIC RAILROAD	Office of Assistant Vice President Engineering Design/Construction
CHECKED BY: DEM	LOCATION & DESCRIPTION:	CHAUSSE, ID POCATELLO SUBDIVISION MP 93.4 TO 95.9 EXTEND CHAUSSE SIDING TO 12,000 FT
DATE:		
SHEET NUMBER 26 of 28	SHEET TITLE:	PLAN AND PROFILE

Color table: F:\Cad\LIB\T\Railroads\UPRR\Mstation\UPRR.tbl
Pen table: F:\Cad\LIB\T\Railroads\UPRR\Iplot-Pen-Tables\DA-11x17.pen
(gpinkerton) F:\Projects\011-1430\UPRR\03-6-2013\chausse siding extension.60 for Dissonted1h.dgn
Model: Default
Plotfile Generated: 10-SEP-2013 15:21