UPPER SALMON SUBBASIN

YANKEE FORK PROJECT: PS3 SIDE CHANNEL

CUSTER COUNTY, IDAHO

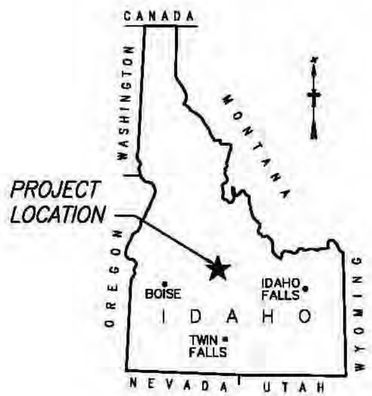

INDEX OF DRAWINGS

RECLAMATION DRAWING NO.	CONTRACTOR DRAWING NO.	TITLE
1678-100-1629	G-1	COVER SHEET
1678-100-1630	G-2	LEGEND, ABBREVIATIONS, SUMMARY OF QUANTITIES, GENERAL NOTES, AND SURVEY CONTROL - NOT INCLUDED
1678-100-1631	G-3	SITE OVERVIEW AND PLAN INDEX
1678-100-1632	C-1	ACCESS, STAGING, AND SITE PREPARATION
1678-100-1633	C-2	AREA A PLAN AND PROFILE
1678-100-1634	C-3	AREA B PLAN AND PROFILE
1678-100-1635	C-4	AREA C PLAN
1678-100-1636	C-5	AREA D PLAN AND PROFILE
1678-100-1637	C-6	AREA E PLAN AND PROFILE
1678-100-1638	C-7	AREA F PLAN AND PROFILE
1678-100-1639	C-8	CROSS SECTIONS - 1
1678-100-1640	C-9	CROSS SECTIONS - 2
1678-100-1641	C-10	CROSS SECTIONS - 3
1678-100-1642	C-11	CROSS SECTIONS - 4
1678-100-1643	C-12	CROSS SECTIONS - 5
1678-100-1644	C-13	DETAILS - 1
1678-100-1645	C-14	DETAILS - 2
1678-100-1646	C-15	DETAILS - 3
1678-100-1647	C-16	DETAILS - 4
1678-100-1648	C-17	DETAILS - 5
1678-100-1649	C-18	SEEDING AND PLANTING PLAN
TBD	C-19	SEEDING AND PLANTING DETAILS - NOT INCLUDED
TBD	S-1	INLET STRUCTURE PLAN AND SECTIONS

SITE SUMMARY

CUSTER COUNTY, IDAHO

SEC 29, T12N, R15E
BOISE MERIDIAN

44°20'27"N, 114°43'27"W

Project Sponsor

Trout Unlimited
Idaho Water Project
Kim Trotter, Director
151 North Ridge Avenue, Suite 120
Idaho Falls, ID 83402
Phone: (208) 552-0891 ext 712
Fax: (208) 552-0899
Email: ktrotter@tu.org
Jim Gregory, Technical Contact
Phone: (208) 588-2447

Property Owners:

JR Simplot Company
Vic Conrad
999 Main Street, Suite 1000
Boise, ID 83702
P.O. Box 27
Boise, ID 83707
Phone: (208) 389-7359
Email: vic.conrad@simplot.com

United States Department of Agriculture
US Forest Service
Salmon/Challis National Forest
Challis-Yankee Fork Ranger District
HC 63, Box 1669, Hwy 93
Challis, ID 83226
Phone: (208) 879-4100
Stacy Baker, District Contact
Phone: (208) 879-4119
Email: slbaker@fs.fed.us
Bart L. Garnett, Technical Contact
Phone: (208) 588-3420
Email: bgarnett@fs.fed.us

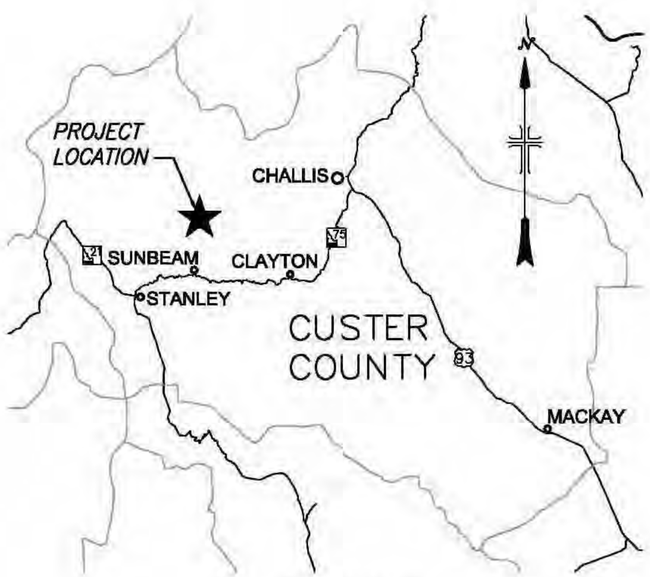

LOCATION MAP

NOT TO SCALE

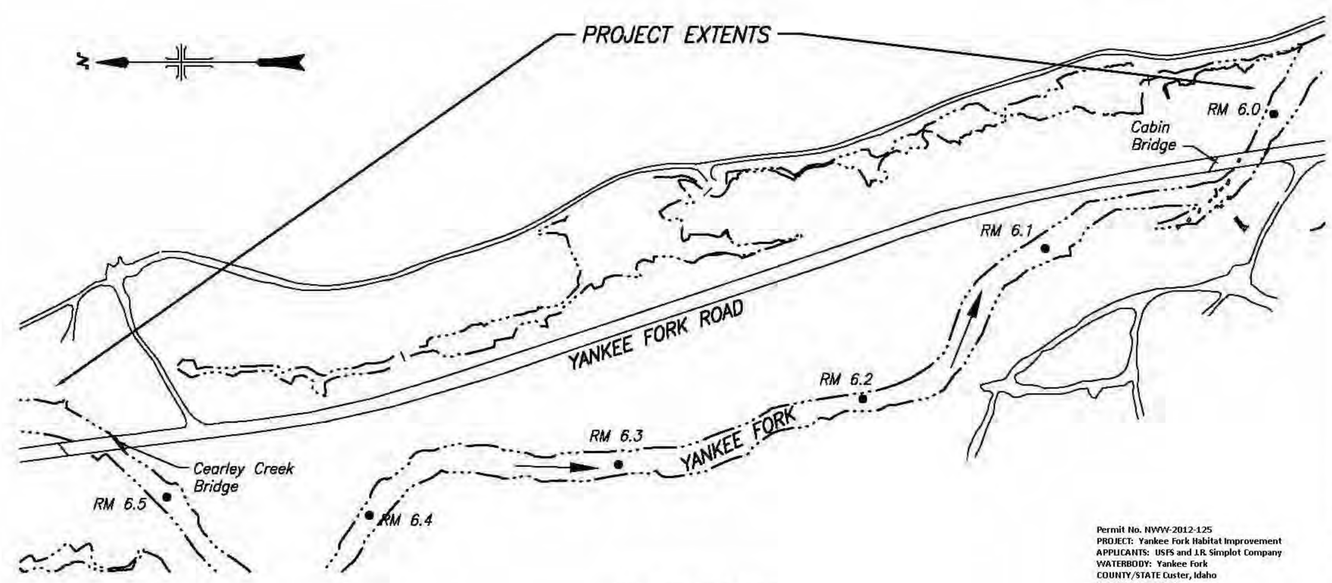

VICINITY MAP

NOT TO SCALE

Permit No. NWW-2012-125
PROJECT: Yankee Fork Habitat Improvement
APPLICANTS: USFS and J.R. Simplot Company
WATERBODY: Yankee Fork
COUNTY/STATE Custer, Idaho
DATE 12 June 2012
SHEET 1 of 20

RECLAMATION
Managing Water in the West

PRELIMINARY NOT FOR CONSTRUCTION

CH2MHILL

CONTRACTOR DRAWING NO G-1

ALWAYS THINK SAFETY

U.S. DEPARTMENT OF THE INTERIOR
BUREAU OF RECLAMATION
COLUMBIA SNAKE RIVER SALMON RECOVERY PROGRAM - IDAHO
FCRPS HABITAT IMPROVEMENT PROGRAM
UPPER SALMON SUBBASIN
YANKEE FORK PROJECT: PS3 SIDE CHANNEL
COVER SHEET

REV NO

DESIGNED CONTRACTOR
DRAWN
CHECKED
TECH. ACCEPTANCE NAME - TITLE
ACCEPTED NAME - TITLE

BOISE, IDAHO 2012-03-27

COVER SHEET

1678-100-1629

SHEET OF

DATE AND TIME PLOTTED MARCH 27, 2012 - 16:59
PLOTTED BY LWAYS

CAD SYSTEM AutoCAD Rel. 16.1s
CAD FILENAME PS-001.DWG

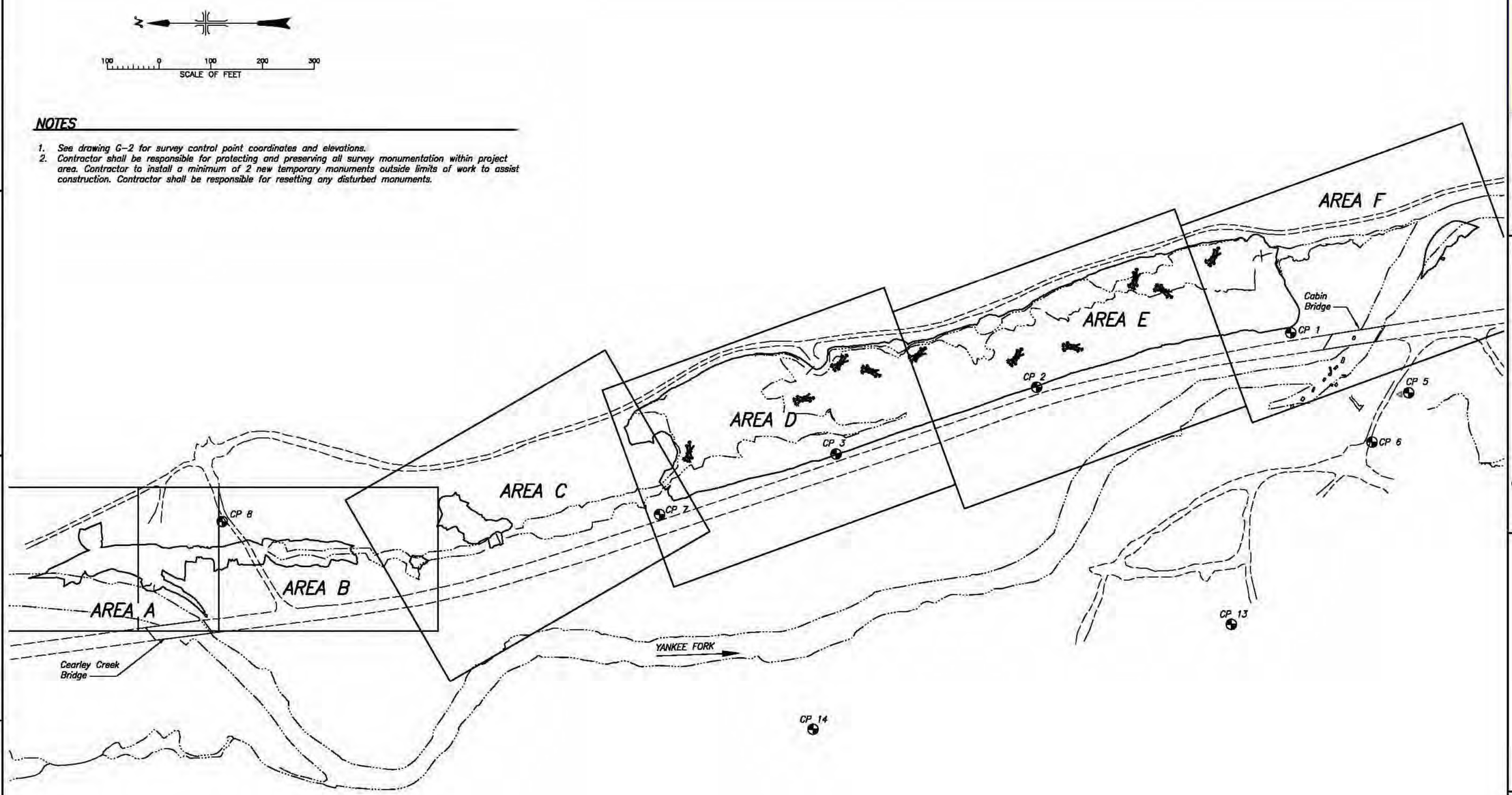

NOTES

1. See drawing G-2 for survey control point coordinates and elevations.
2. Contractor shall be responsible for protecting and preserving all survey monumentation within project area. Contractor to install a minimum of 2 new temporary monuments outside limits of work to assist construction. Contractor shall be responsible for resetting any disturbed monuments.

Permit No. NWW-2012-125
PROJECT: Yankee Fork Habitat Improvement
APPLICANTS: USFS and J.R. Simplot Company
WATERBODY: Yankee Fork
COUNTY/STATE Custer, Idaho
DATE: 12 June 2012
SHEET 2 of 20

RECLAMATION
Managing Water in the West

PRELIMINARY NOT FOR CONSTRUCTION

CH2MHILL

CONTRACTOR DRAWING NO G-3

ALWAYS THINK SAFETY

U.S. DEPARTMENT OF THE INTERIOR
BUREAU OF RECLAMATION

COLUMBIA SNAKE RIVER SALMON RECOVERY PROGRAM – IDAHO
FCRPS HABITAT IMPROVEMENT PROGRAM

UPPER SALMON SUBBASIN
YANKEE FORK PROJECT: PS3 SIDE CHANNEL
SITE OVERVIEW AND PLAN INDEX

REV NO

DESIGNED CONTRACTOR
DRAWN
CHECKED
TECH. ACCEPTANCE NAME – TITLE
ACCEPTED NAME – TITLE

BOISE, IDAHO 2012-03-27

SITE OVERVIEW AND PLAN INDEX

1678-100-1631

SHEET OF

DATE AND TIME PLOTTED MARCH 27, 2012 17:11
PLOTTED BY LHAYS

CAD SYSTEM AutoCAD Rel. 18.1s
CAD FILENAME P3-G03.DWG

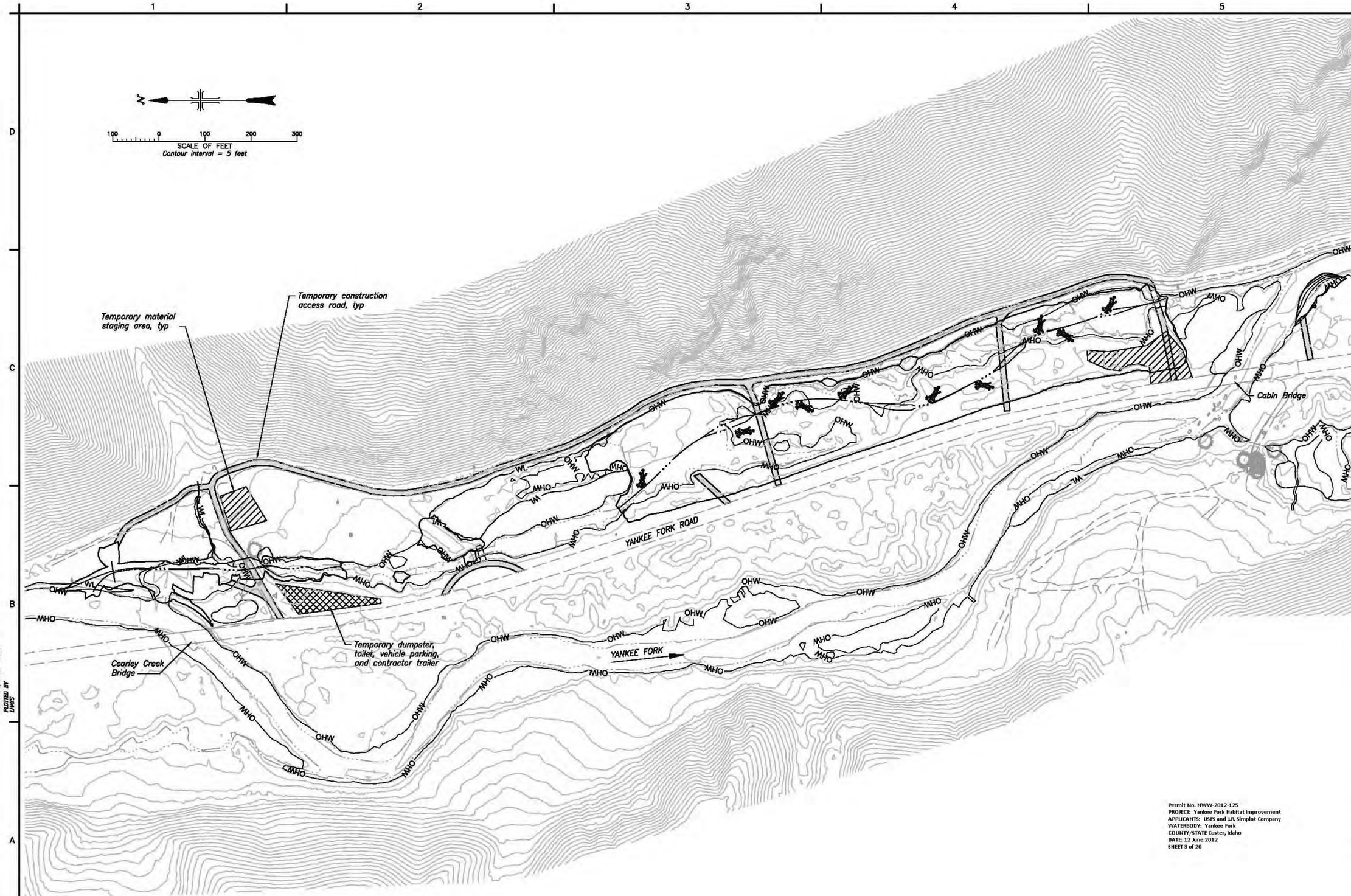

Permit No. NWW-2012-125
PROJECT: Yankee Fork Habitat Improvement
APPLICANTS: USFS and J.R. Simplot Company
WATERBODY: Yankee Fork
COUNTY/STATE Custer, Idaho
DATE: 12 June 2012
SHEET 3 of 20

RECLAMATION
Managing Water in the West

PRELIMINARY NOT FOR CONSTRUCTION

CH2MHILL

CONTRACTOR DRAWING NO C-1

ALWAYS THINK SAFETY

U.S. DEPARTMENT OF THE INTERIOR
BUREAU OF RECLAMATION

COLUMBIA SNAKE RIVER SALMON RECOVERY PROGRAM – IDAHO
FCRPS HABITAT IMPROVEMENT PROGRAM

UPPER SALMON SUBBASIN
YANKEE FORK PROJECT: PS3 SIDE CHANNEL
ACCESS, STAGING, AND SITE PREPARATION

REV NO

DESIGNED CONTRACTOR
DRAWN
CHECKED
TECH. ACCEPTANCE NAME – TITLE
ACCEPTED NAME – TITLE

BOISE, IDAHO 2012-03-27

ACCESS, STAGING, AND SITE PREPARATION

1678-100-1632

SHEET OF

DATE AND TIME PLOTTED MARCH 27, 2012 12:39
PLOTTED BY LWHYS

CAD SYSTEM AutoCAD Rel. 18.1s
CAD FILENAME P3-C01.DWG

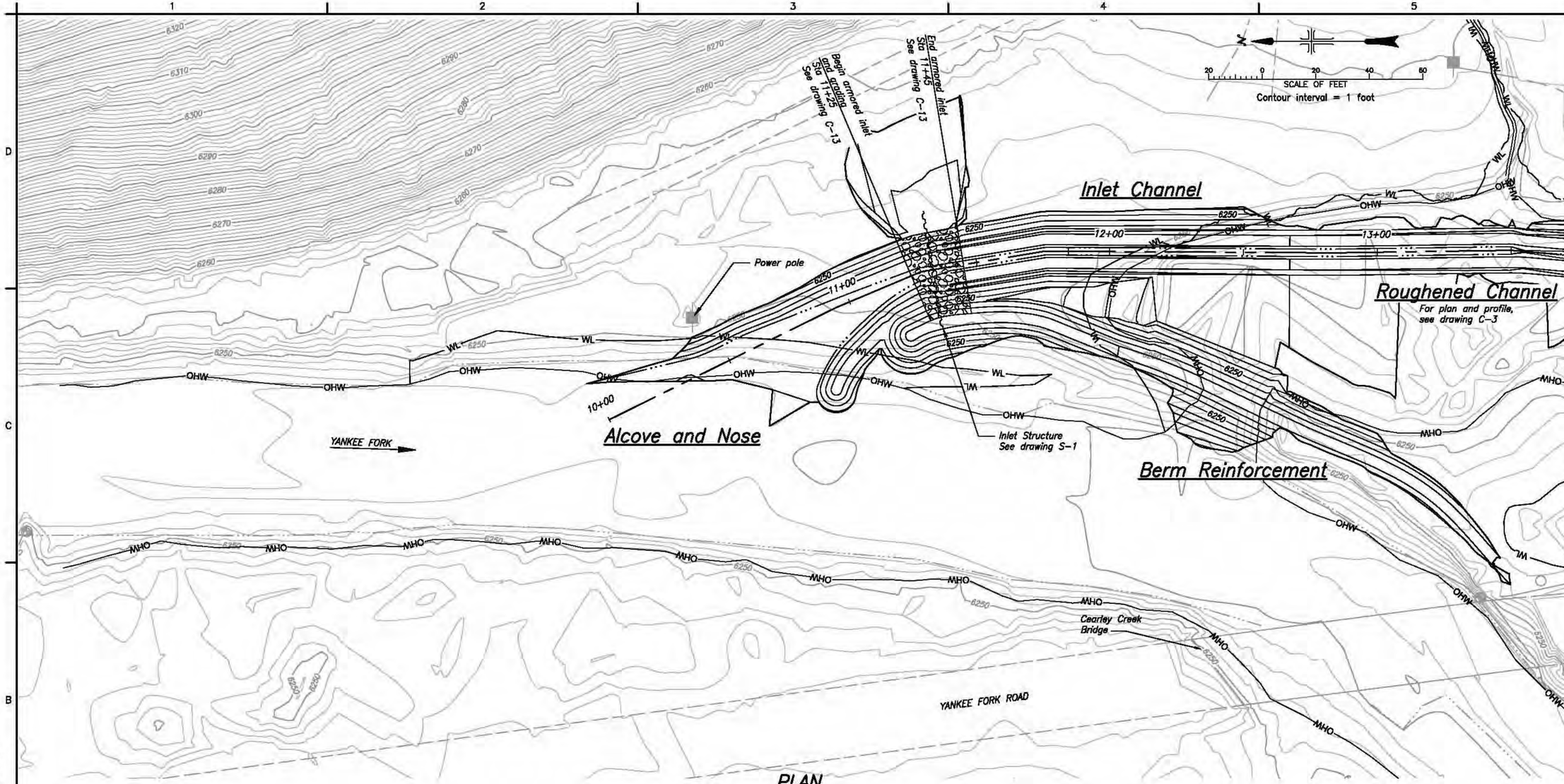

PLAN



ALCOVE AND INLET CHANNEL PROFILE

SCALE OF FEET
HORIZONTAL SCALE

Permit No. NWW-2012-125
PROJECT: Yankee Fork Habitat Improvement
APPLICANTS: USFS and J.R. Simplot Company
WATERBODY: Yankee Fork
COUNTY/STATE Custer, Idaho
DATE: 12 June 2012
SHEET 4 of 20

RECLAMATION
Managing Water in the West

PRELIMINARY NOT FOR CONSTRUCTION

CH2MHILL

CONTRACTOR DRAWING NO C-2

ALWAYS THINK SAFETY

U.S. DEPARTMENT OF THE INTERIOR
BUREAU OF RECLAMATION

COLUMBIA SNAKE RIVER SALMON RECOVERY PROGRAM – IDAHO
FCRPS HABITAT IMPROVEMENT PROGRAM

UPPER SALMON SUBBASIN
YANKEE FORK PROJECT: PS3 SIDE CHANNEL
AREA A PLAN AND PROFILE

REV NO

DESIGNED CONTRACTOR
DRAWN
CHECKED
TECH. ACCEPTANCE NAME – TITLE
ACCEPTED NAME – TITLE
BOISE, IDAHO 2012-03-27

AREA A PLAN AND PROFILE

1678-100-1633

SHEET OF

DATE AND TIME PLOTTED MARCH 28, 2012 08:33
PLOTTED BY LWATS

CAD SYSTEM AutoCAD Rel. 16.1s
CAD FILENAME P3-C02.DWG

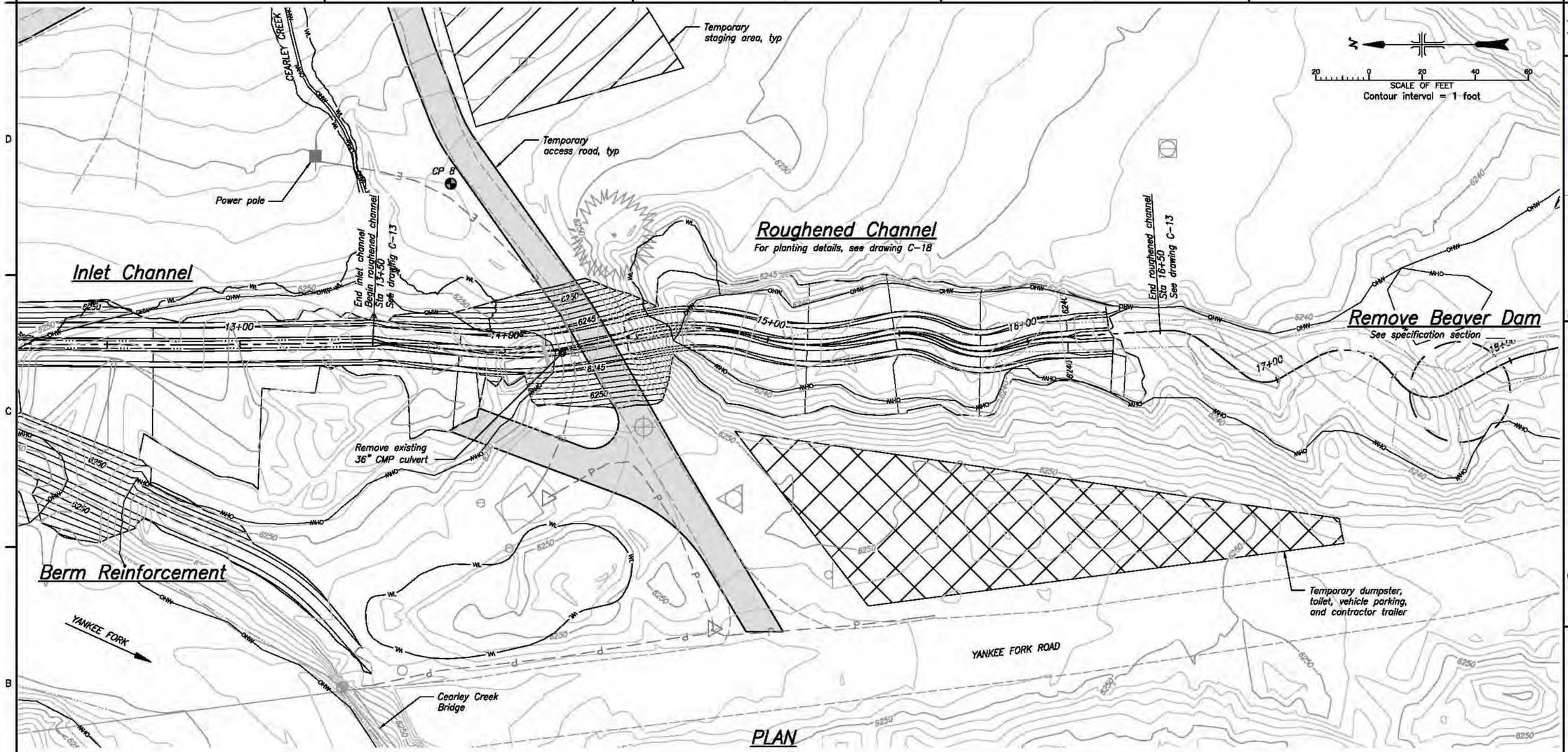

PLAN

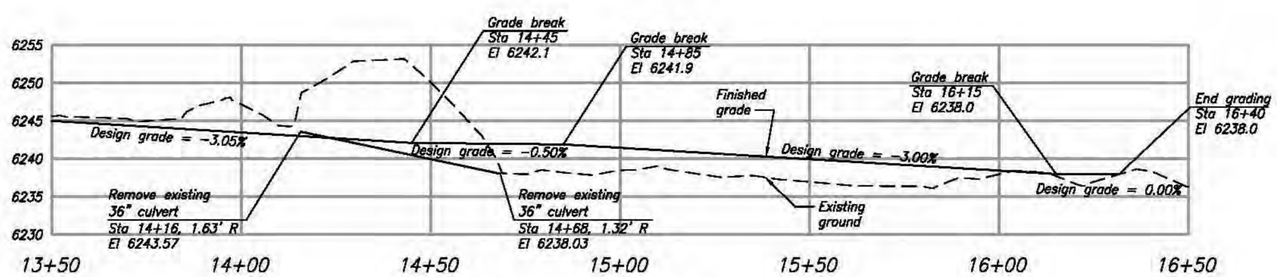

ROUGHENED CHANNEL PROFILE

SCALE OF FEET
HORIZONTAL SCALE

SCALE OF FEET
VERTICAL SCALE

Permit No. NWW-2012-125
PROJECT: Yankee Fork Habitat Improvement
APPLICANTS: USFS and J.R. Simplot Company
WATERBODY: Yankee Fork
COUNTY/STATE Custer, Idaho
DATE: 12 June 2012
SHEET 5 of 20

RECLAMATION
Managing Water in the West

PRELIMINARY NOT FOR CONSTRUCTION

CH2MHILL

CONTRACTOR DRAWING NO C-3

ALWAYS THINK SAFETY

U.S. DEPARTMENT OF THE INTERIOR
BUREAU OF RECLAMATION

COLUMBIA SNAKE RIVER SALMON RECOVERY PROGRAM – IDAHO
CORPS HABITAT IMPROVEMENT PROGRAM

UPPER SALMON SUBBASIN
YANKEE FORK PROJECT: PS3 SIDE CHANNEL
AREA B PLAN AND PROFILE

REV NO

DESIGNED CONTRACTOR
DRAWN
CHECKED
TECH. ACCEPTANCE NAME – TITLE
ACCEPTED NAME – TITLE
BOISE, IDAHO 2012-03-28

AREA B PLAN AND PROFILE

1678-100-1634
SHEET OF

DATE AND TIME PLOTTED MARCH 28, 2012 - 08:46
PLOTTED BY LWKS

CAD SYSTEM AutoCAD Rel. 18.1s
CAD FILENAME P3-COLD.DWG

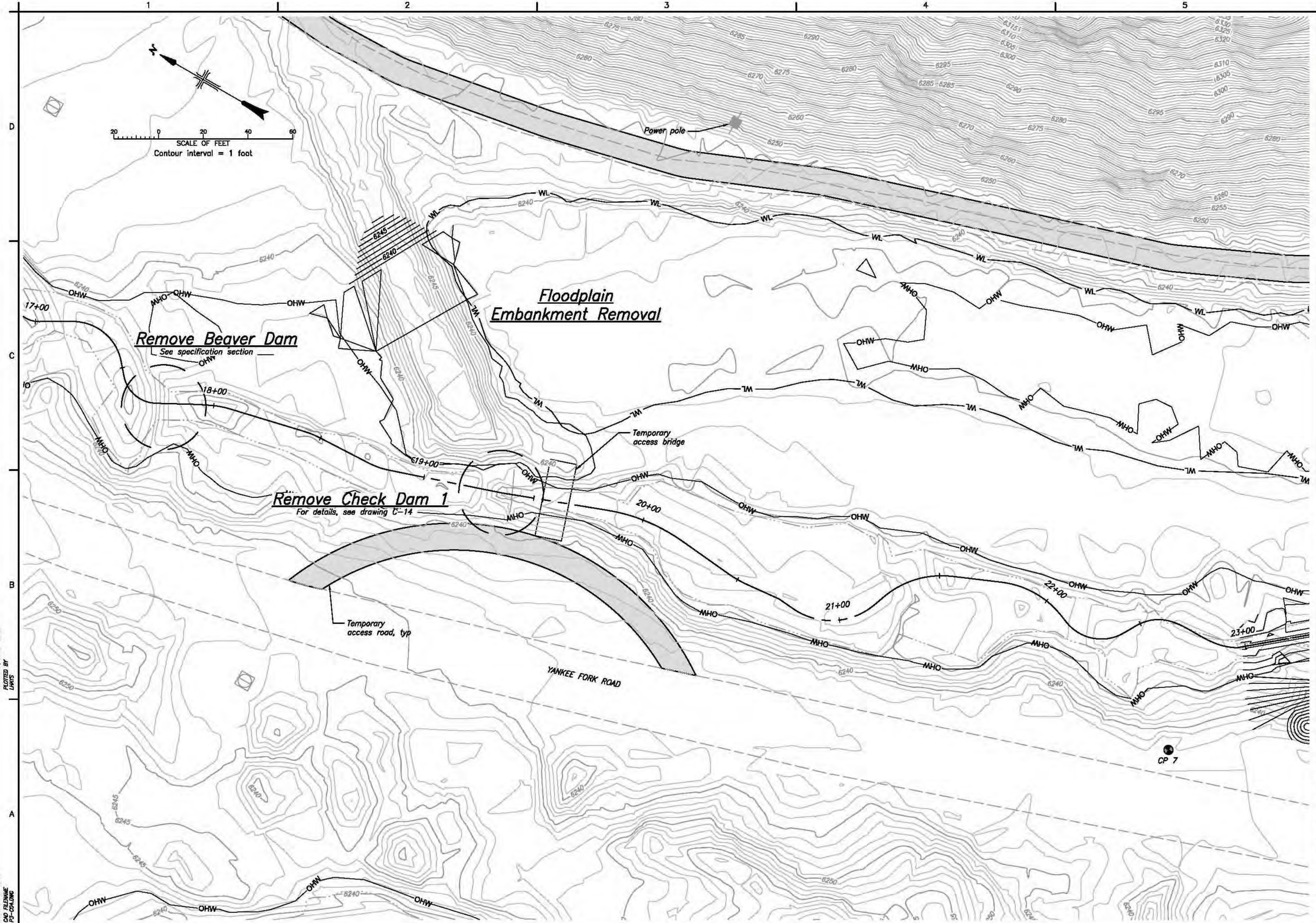

RECLAMATION
Managing Water in the West

PRELIMINARY
NOT FOR
CONSTRUCTION

CH2MHILL

CONTRACTOR DRAWING NO C-4

ALWAYS THINK SAFETY

U.S. DEPARTMENT OF THE INTERIOR
BUREAU OF RECLAMATION

COLUMBIA SNAKE RIVER SALMON RECOVERY PROGRAM – IDAHO
FCRPS HABITAT IMPROVEMENT PROGRAM

UPPER SALMON SUBBASIN
YANKEE FORK PROJECT: PS3 SIDE CHANNEL
AREA C PLAN

Permit No. NWW-2012-125
PROJECT: Yankee Fork Habitat Improvement
APPLICANTS: USFS and J.R. Simplot Company
WATERBODY: Yankee Fork
COUNTY/STATE Custer, Idaho
DATE: 12 June 2012
SHEET 6 of 20

REV NO

DESIGNED CONTRACTOR
DRAWN
CHECKED
TECH. ACCEPTANCE NAME – TITLE
ACCEPTED NAME – TITLE

BOISE, IDAHO 2012-03-28

AREA C PLAN

1678-100-1635

SHEET OF

DATE AND TIME PLOTTED MARCH 28, 2012 08:57
PLOTTED BY LWATS

CAD SYSTEM AutoCAD Rel. 18.1s
CAD FILENAME P3-CDAUNG

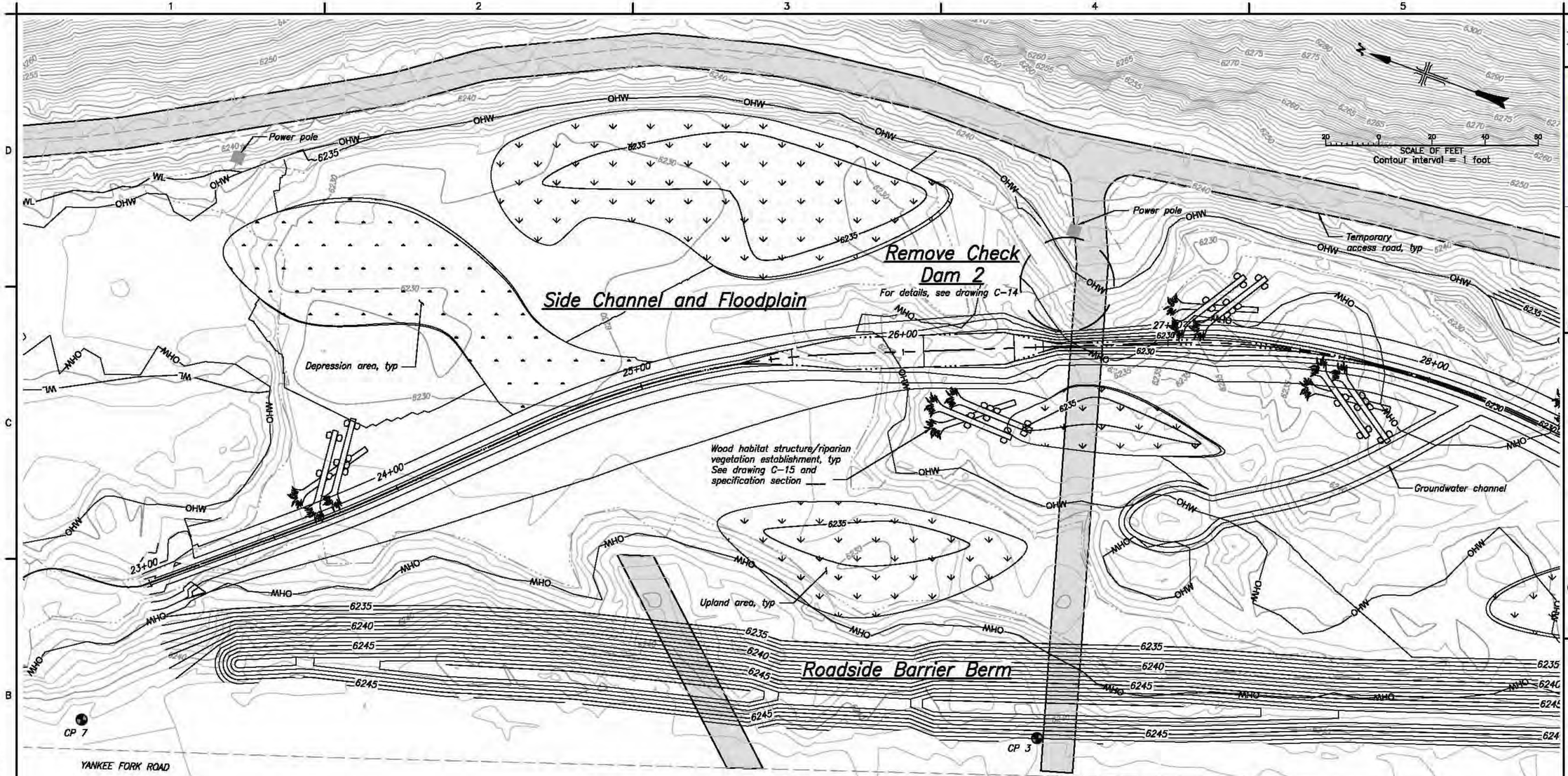

PLAN

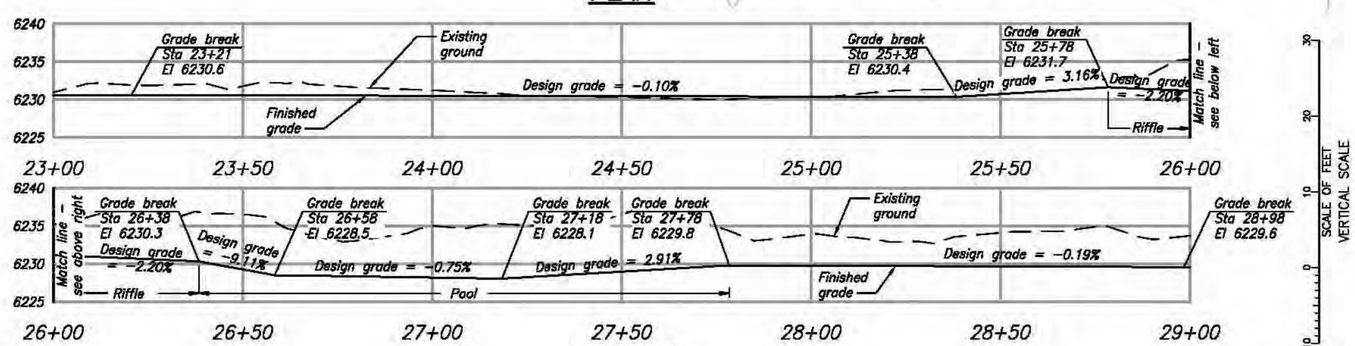

PROFILE

SCALE OF FEET
HORIZONTAL SCALE

Permit No. NWW-2012-125
PROJECT: Yankee Fork Habitat Improvement
APPLICANTS: USFS and J.R. Simplot Company
WATERBODY: Yankee Fork
COUNTY/STATE Custer, Idaho
DATE: 12 June 2012
SHEET 7 of 20

RECLAMATION
Managing Water in the West

PRELIMINARY NOT FOR CONSTRUCTION

CH2MHILL

CONTRACTOR DRAWING NO C-5

ALWAYS THINK SAFETY

U.S. DEPARTMENT OF THE INTERIOR
BUREAU OF RECLAMATION

COLUMBIA SNAKE RIVER SALMON RECOVERY PROGRAM – IDAHO
FCRPS HABITAT IMPROVEMENT PROGRAM

UPPER SALMON SUBBASIN
YANKEE FORK PROJECT: PS3 SIDE CHANNEL
AREA D PLAN AND PROFILE

REV NO

DESIGNED CONTRACTOR
DRAWN
CHECKED
TECH. ACCEPTANCE NAME – TITLE
ACCEPTED NAME – TITLE
BOISE, IDAHO 2012-03-28

AREA D PLAN AND PROFILE

1678-100-1636
SHEET OF

DATE AND TIME PLOTTED MARCH 28, 2012 - 10:58
PLOTTED BY LWHS

CAD SYSTEM AutoCAD Rel. 16.1s
CAD FILENAME P3-C05.DWG