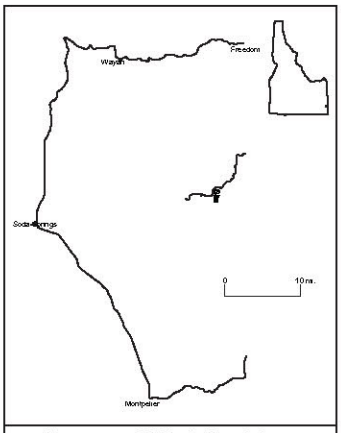

General Vicinity Map



Project Location

R45E T9S Sections 21, 22, 23, 24, 28, 29, 32

R45E T10S Sections 3, 4, 5, 10

LEASE Boundary **25' Contour Interval**

BLM Permitted Disturbance Boundary

Proposed 404 Permit Area

Figure 1 Vicinity Map

South Panel G 404 Permit Application
Permit #NWW-2012-279
Scott Lusby
Smoky Canyon Mine
Caribou County, ID
Sheet 1 of 12
March 2012

BLM Permitted Disturbance Boundary
Proposed 404 Permit Area
100' Contour Interval
LEASE Boundary
Aquatic Influence Zones
Wetlands
Waters of US

Figure 2. Panel G and West Haul Road Location Map

South Panel G 404 Permit Application
Permit # NWW-2012-279
Scott Lusty
Smoky Canyon Mine
Caribou County, ID
Sheet 2 of 12
March 2012

Disturbance Boundary
100' Contour Interval
LEASE Boundary
Wetlands
Waters of US

Figure 3. Impacted Wetlands and Streams in the Project Area

South Panel G 404 Permit Application
Permit # NWW-2012-279
Scott Lusty
Smoky Canyon Mine
Caribou County, ID
Sheet 3 of 12
March 2012

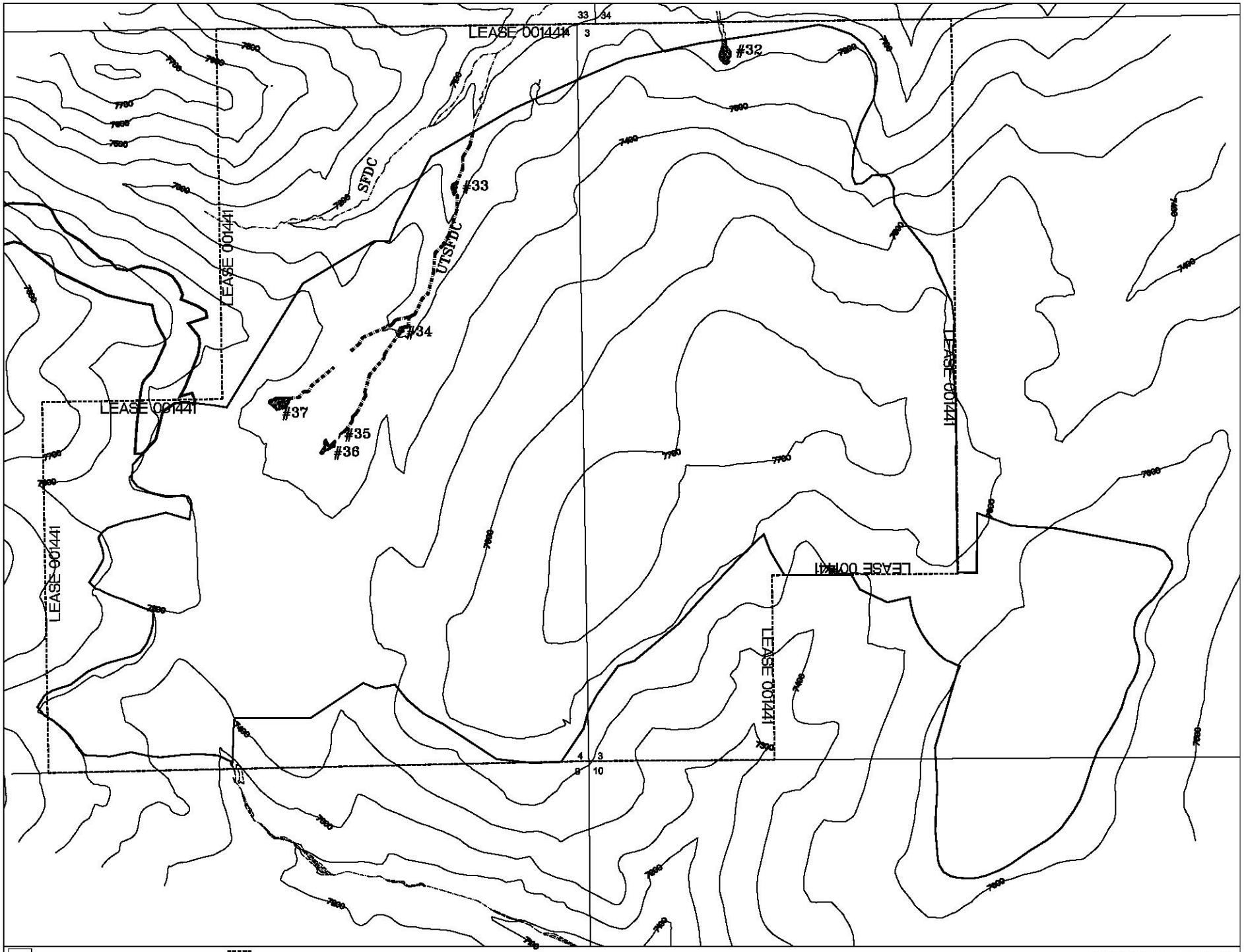

BLM Permitted Disturbance Boundary

Impacted Wetlands

100' Contour Interval

LEASE Boundary

Wetlands

Waters of US Affected

Figure 3A. Impacted Wetlands and Streams Panel G

South Panel G 404 Permit Application
Permit # NWW-2012-279
Scott Lusty
Smoky Canyon Mine
Caribou County, ID
Sheet 4 of 12
March 2012

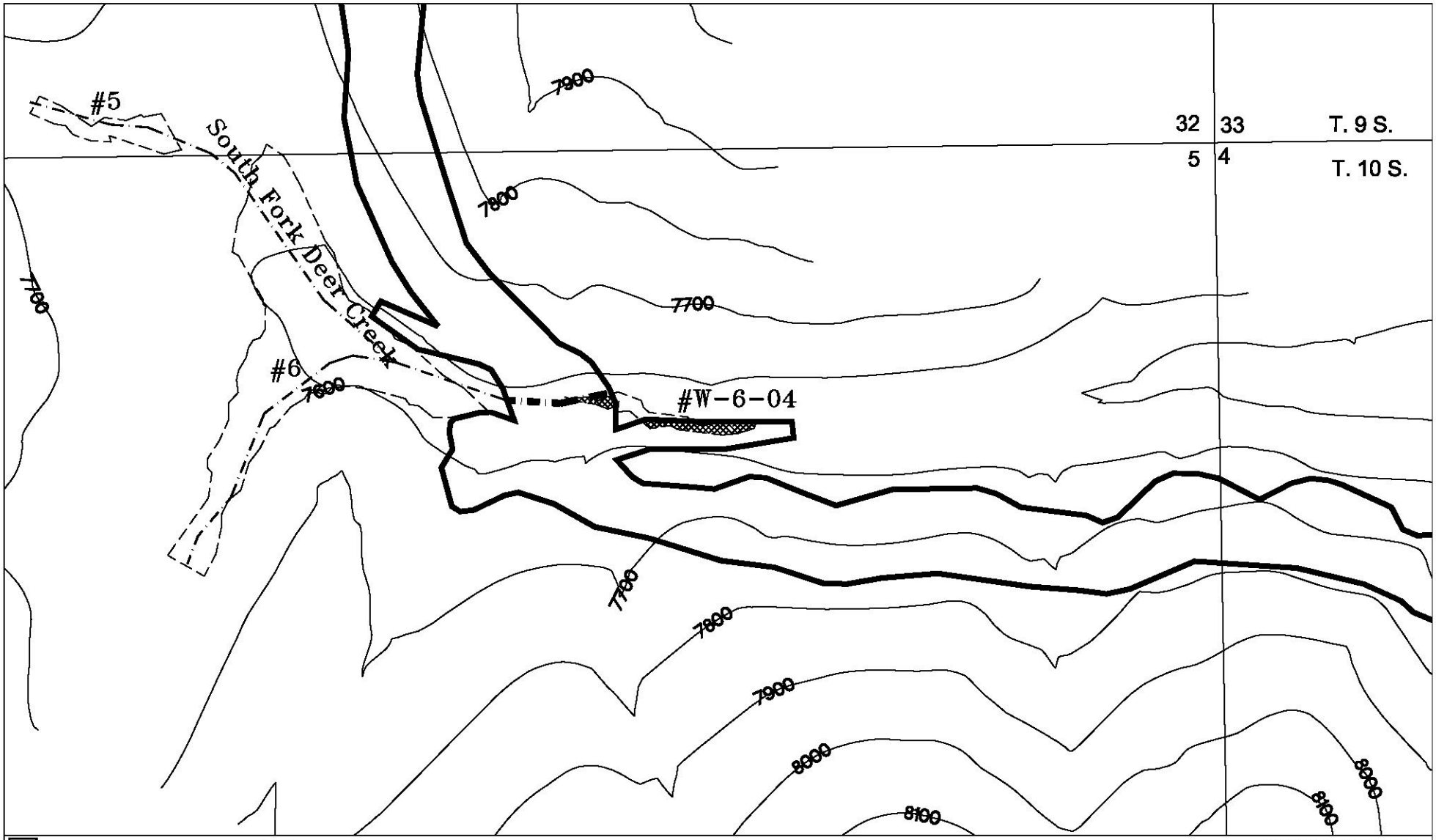

BLM Permitted Disturbance Boundary
Impacted Wetlands
100' Contour Interval
Section Boundary
Wetlands
Waters of US Affected

Figure 3B. Impacted Wetlands and Streams South Fork Deer Creek

South Panel G 404 Permit Application
Permit #NWW-2012-279
Scott Lusty
Smoky Canyon Mine
Caribou County, ID
Sheet 5 of 12
March 2012

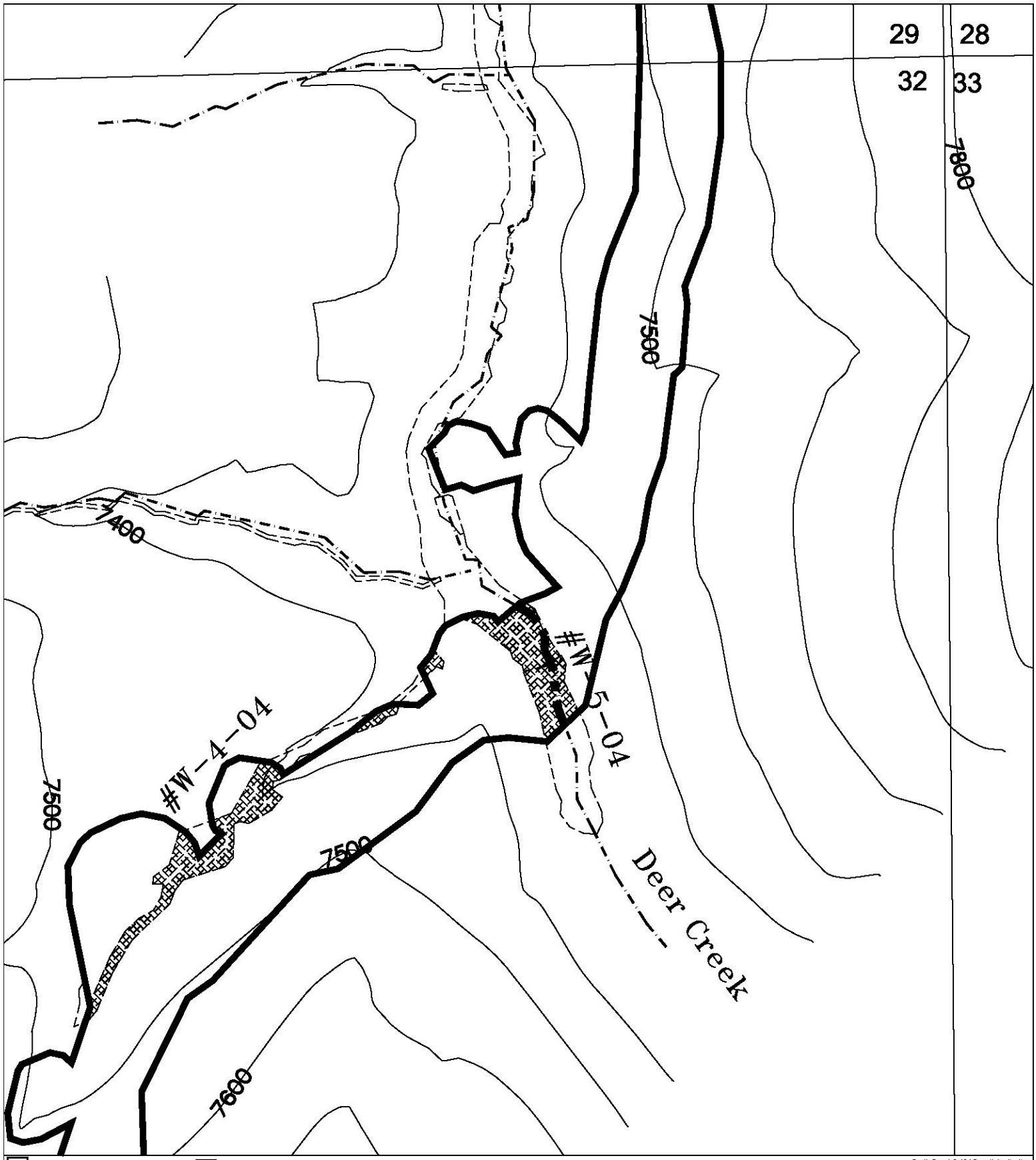

BLM Permitted Disturbance Boundary
Impacted Wetlands
100' Contour Interval
Section Boundary
Wetlands
Waters of US Affected

Figure 3C. Impacted Wetlands and Streams Deer Creek

South Panel G 404 Permit Application
Permit # NWW-2012-279
Scott Lusty
Smoky Canyon Mine
Caribou County, ID
Sheet 6 of 12
March 2012