REGISTERED PROFESSIONAL ENGINEER 9781 STATE OF IDAHO LEE J VAN DE BOGART

Lee J Van De Bogart
10/18/12

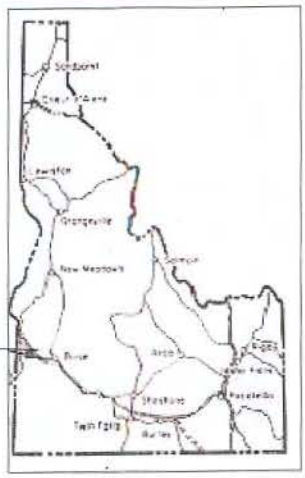

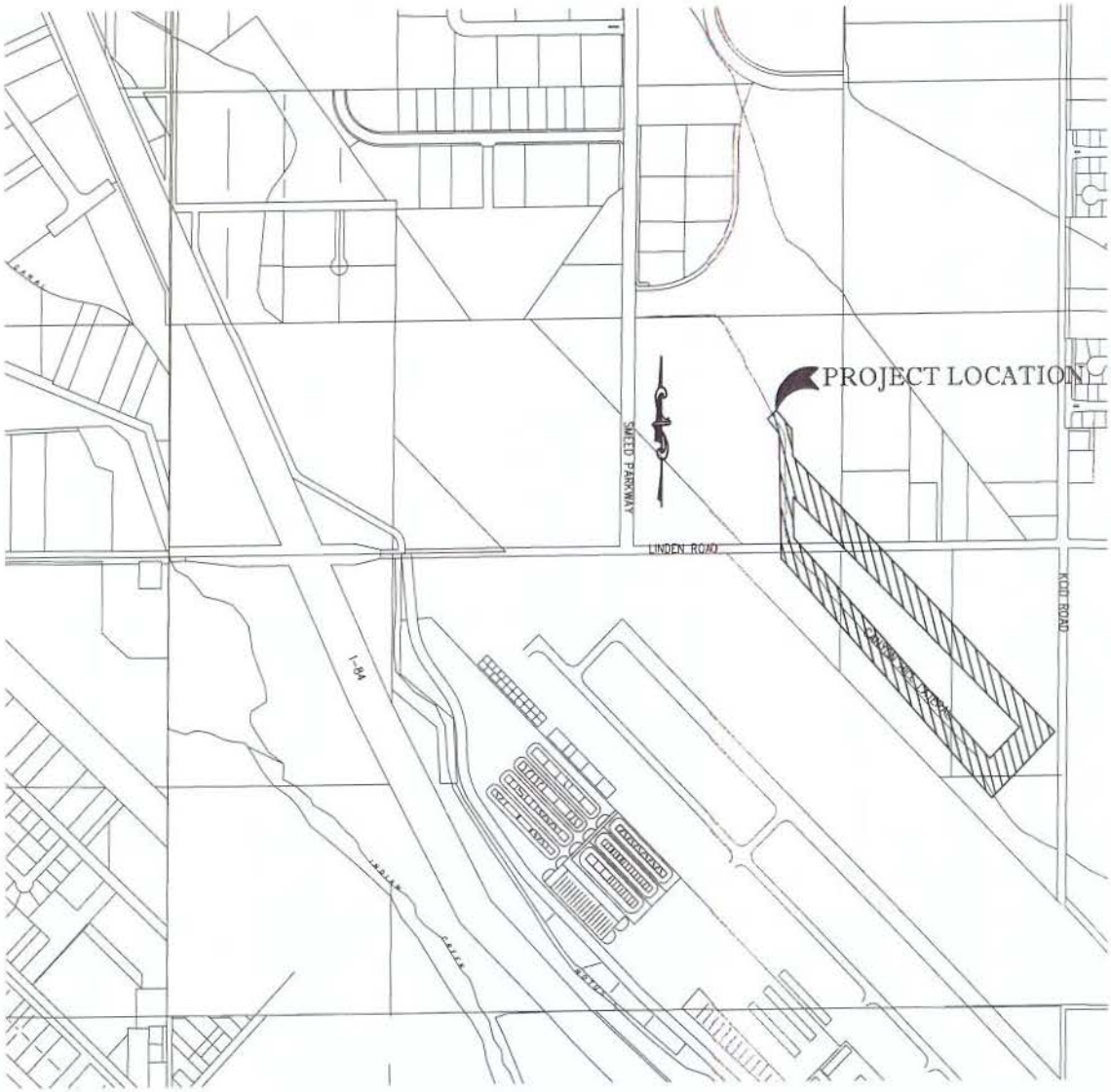

VICINITY MAP
N.T.S.

CANYON HILL LATERAL RE-ALIGNMENT

NWW-2005-2600135

Waterway-Canyon Hill Lateral
Canyon County, Idaho
City of Caldwell
October 18, 2012

VICINITY MAP

REVISIONS			
NO.	DESCRIPTION	BY	DATE

REDUCED PLANS SCALE ACCORDINGLY

SCALES SHOWN ARE FOR 22x34 PLANS

CITY OF CALDWELL
ENGINEERING DEPARTMENT
621 CLEVELAND BLVD.
CALDWELL, IDAHO 83605
(208) 455-3006
FAX (208) 455-3012

DESIGNED BY: LVDDBG
DRAWN BY: JN
CHECKED BY: RM
DATE: 10/18/2012
PROJECT NO.:
SCALE: AS SHOWN

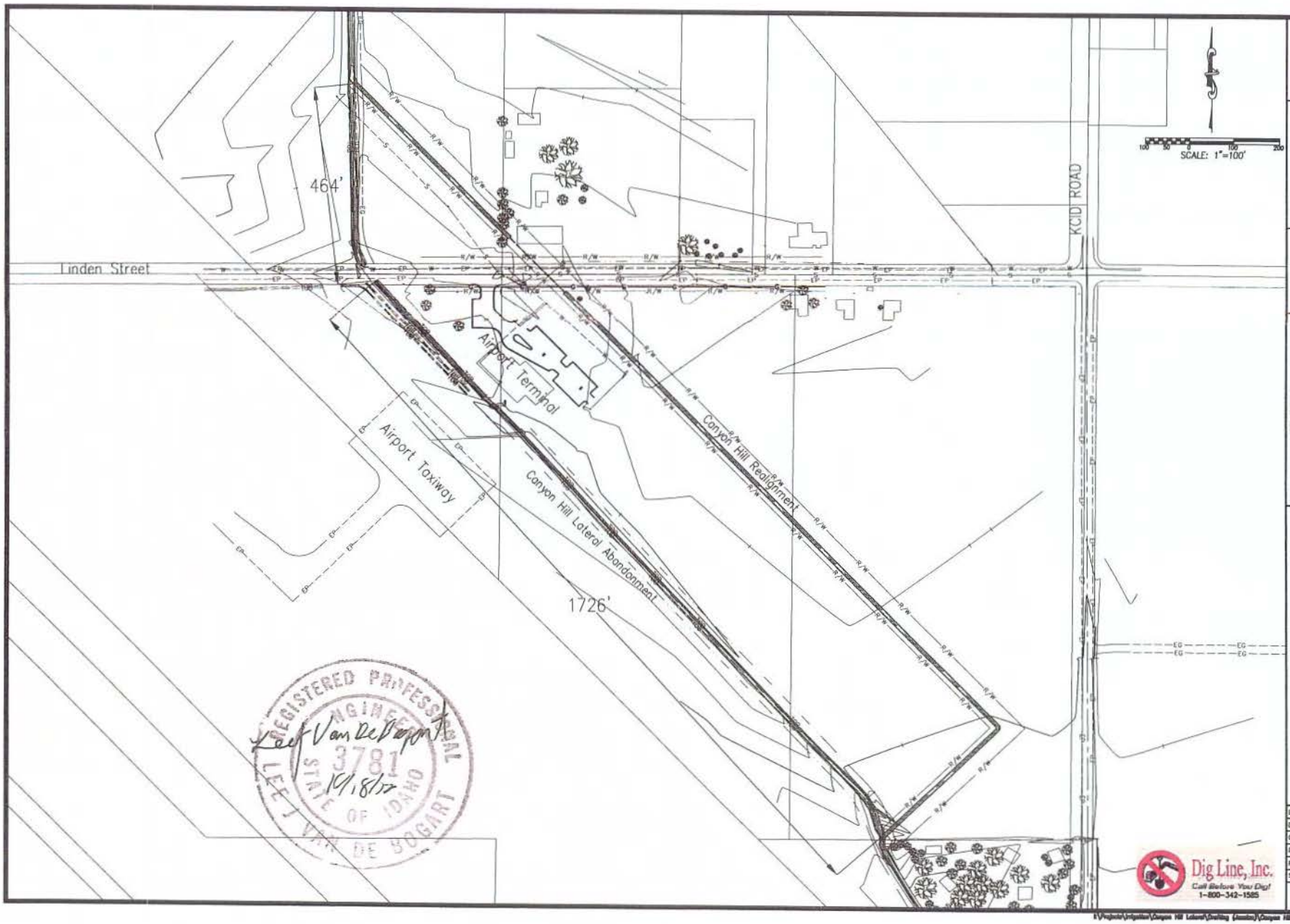

CITY OF CALDWELL
ENGINEERING DEPARTMENT
621 CLEVELAND BLVD.
CALDWELL, IDAHO 83605
(208) 455-3006
FAX (208) 455-3012

REDUCED PLANS SCALE ACCORDINGLY

SCALES SHOWN ARE FOR 22x34 PLANS

REVISIONS			
NO.	DESCRIPTION	BY	DATE

CANYON HILL LATERAL RE-ALIGNMENT

NWW-2005-2600135

Waterway-Canyon Hill Lateral
Canyon County, Idaho
City of Caldwell
October 18, 2012

SITE MAP

DESIGNED BY: LVDSC
DRAWN BY: JH
CHECKED BY: RM
DATE: 11/17/2012
PROJECT NO.:
SCALE: AS SHOWN

2 OF 3

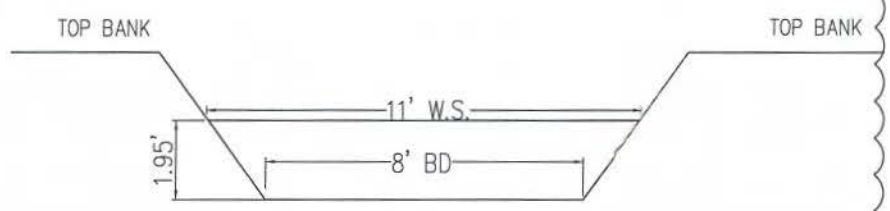

TYPICAL EXISTING SECTION
N.T.S.

REGISTERED PROFESSIONAL ENGINEER
3781
STATE OF IDAHO
LEE J VAN DE BOGART
Lee J Van De Bogart
10/18/12

DESIGNED BY: LVDBG	CANYON HILL LATERAL RE-ALIGNMENT	REVISIONS		REDUCED PLANS SCALE ACCORDINGLY	CITY OF CALDWELL ENGINEERING DEPARTMENT 621 CLEVELAND BLVD. CALDWELL, IDAHO 83605 (208) 455-3006 FAX (208) 455-3012
DRAWN BY: JH	NWW-2005-2600135 Waterway-Canyon Hill Lateral	NO. DESCRIPTION BY DATE		SCALES SHOWN ARE FOR 22x34 PLANS	
CHECKED BY: RM	Canyon County, Idaho				
DATE: 10/18/2012	CANAL DETAILS City of Caldwell				
PROJECT NO.:	October 18, 2012				
SCALE: AS SHOWN					

3 OF 3