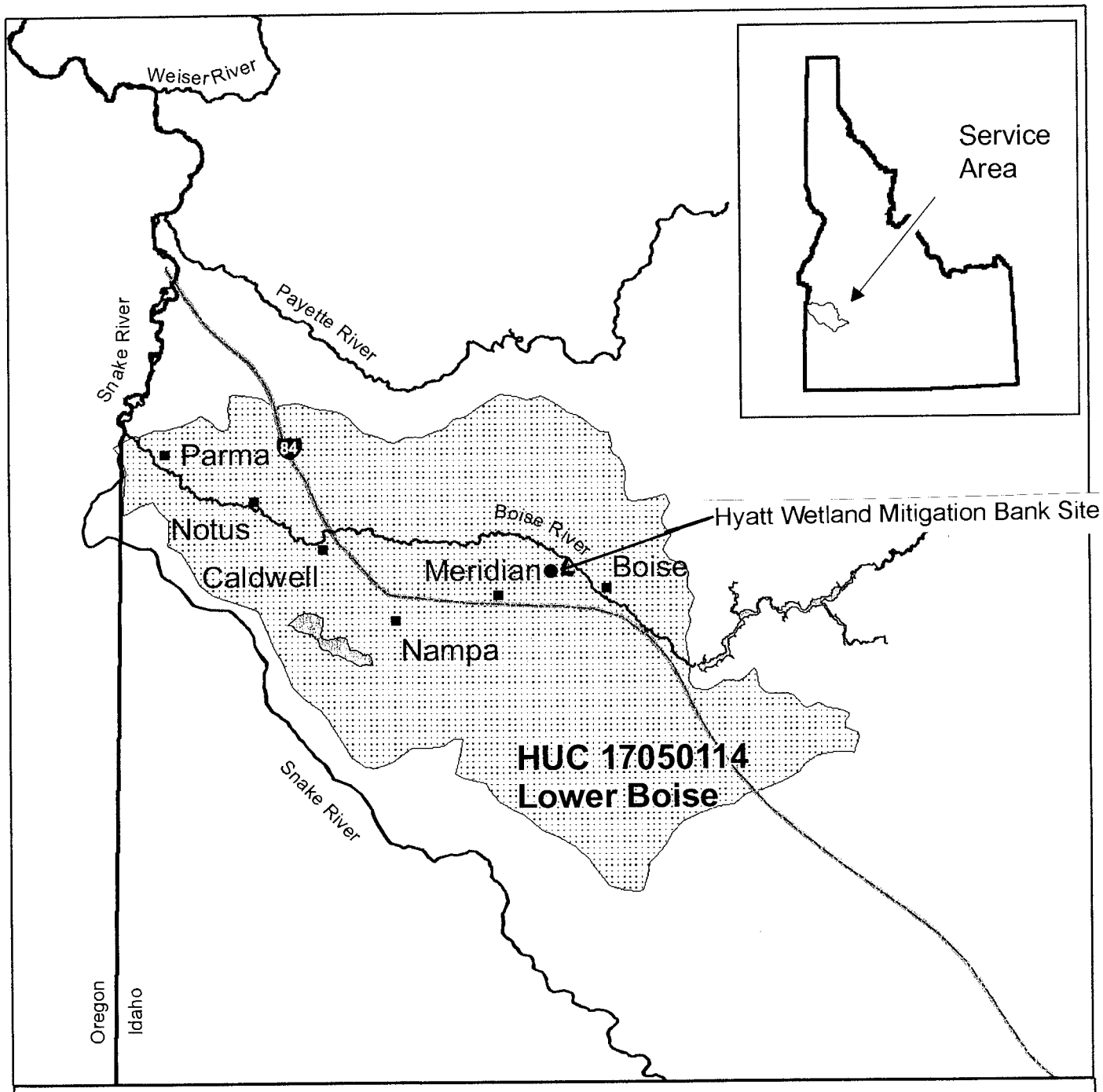

Legend

- City / Town
- Interstate Highway
- Primary Service Area
- State Boundary

0 3.5 7 Miles

N

The Wetlands Group, LLC.
462 E. Shore Dr. Suite 140
Eagle, Id 83616
Office: (208) 375-5373

Figure 1: Service Area Map

Hyatt Wetlands Banking

File No: NWW 2009-00024
Applicant: The Wetlands Group LLC
Project:Hyatt Wetland Mitigation Bank
Location: Ada County
Sheet: 1 of 5
Date: July 9, 2012

BOISE, ADA COUNTY, IDAHO,
LOCATED IN SECTION 26, T4N, R1E

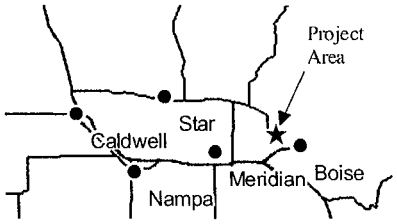

U.S. Geological Survey
Eagle Quadrangle

Project Location
Lat: 43.651520
Long: 116.296960

Chinden Blvd

Glenwood St.

Mitchell St.

2660

McMillan Rd

Maple Grove Rd.

2660

N

0 495 990 Feet

The Wetlands Group, LLC.
462 E. Shore Dr. Suite 140
Eagle, Id 83616
Office: (208) 375-5373

Figure 2: Vicinity Map

Hyatt Wetlands Banking

File No: NWW 2009-00024
Applicant: The Wetlands Group LLC
Project:Hyatt Wetland Mitigation Bank
Location: Ada County
Sheet: 2 of 5
Date: July 9, 2012

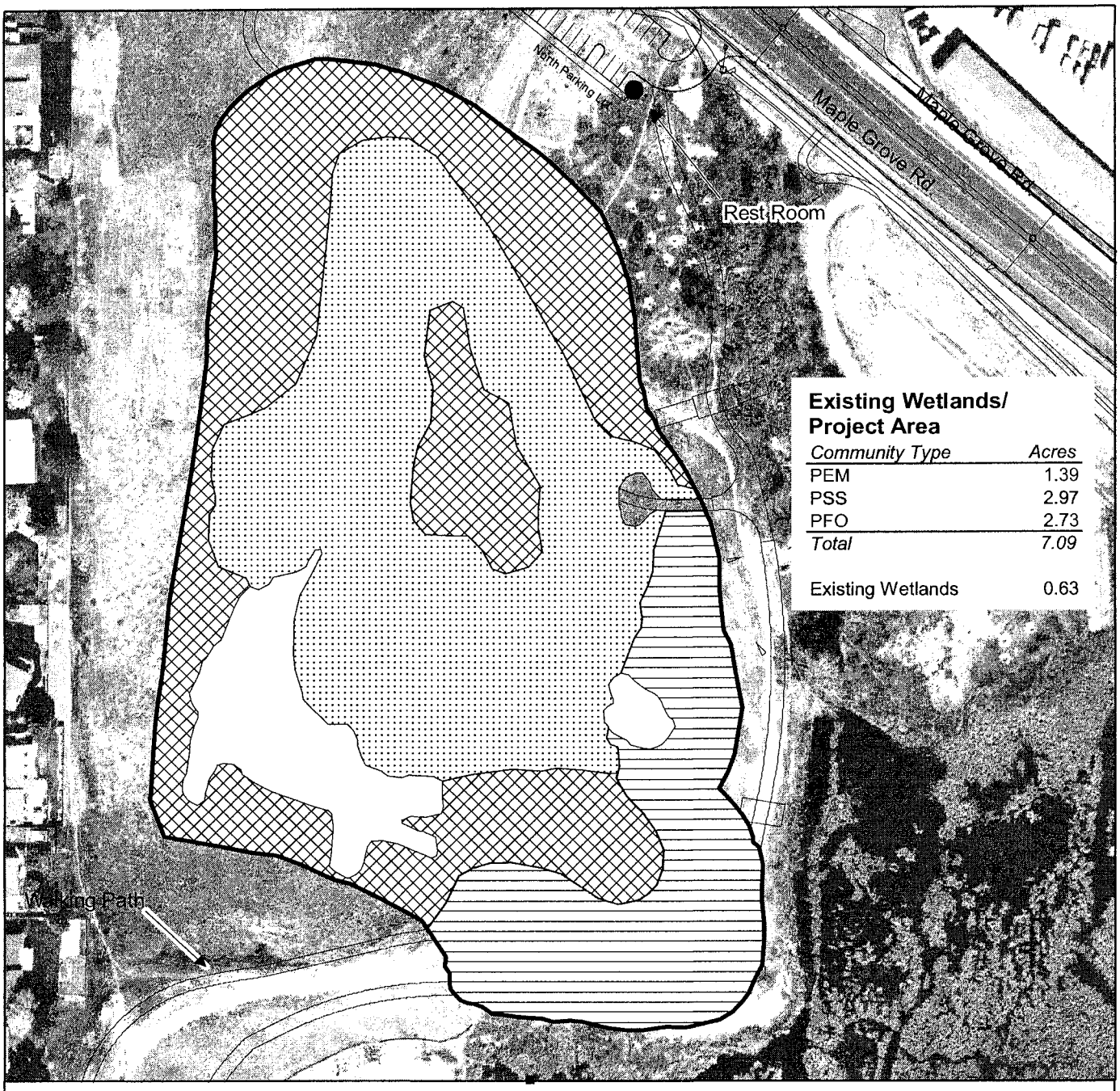

Existing Wetlands/ Project Area

Community Type	*Acres*
PEM	1.39
PSS	2.97
PFO	2.73
Total	*7.09*
Existing Wetlands	0.63

Legend

- Project Boundary
- Existing Wetlands
- PSS
- PFO
- PEM

N

0 50 100 Feet

The Wetlands Group, LLC.
462 E. Shore Dr. Suite 140
Eagle, Id 83616
Office: (208) 375-5373

Figure 3: Mitigation Site Plan Map

Hyatt Wetlands Banking

File No: NWW 2009-00024
Applicant: The Wetlands Group LLC
Project:Hyatt Wetland Mitigation Bank
Location: Ada County
Sheet: 3 of 5
Date: July 9, 2012

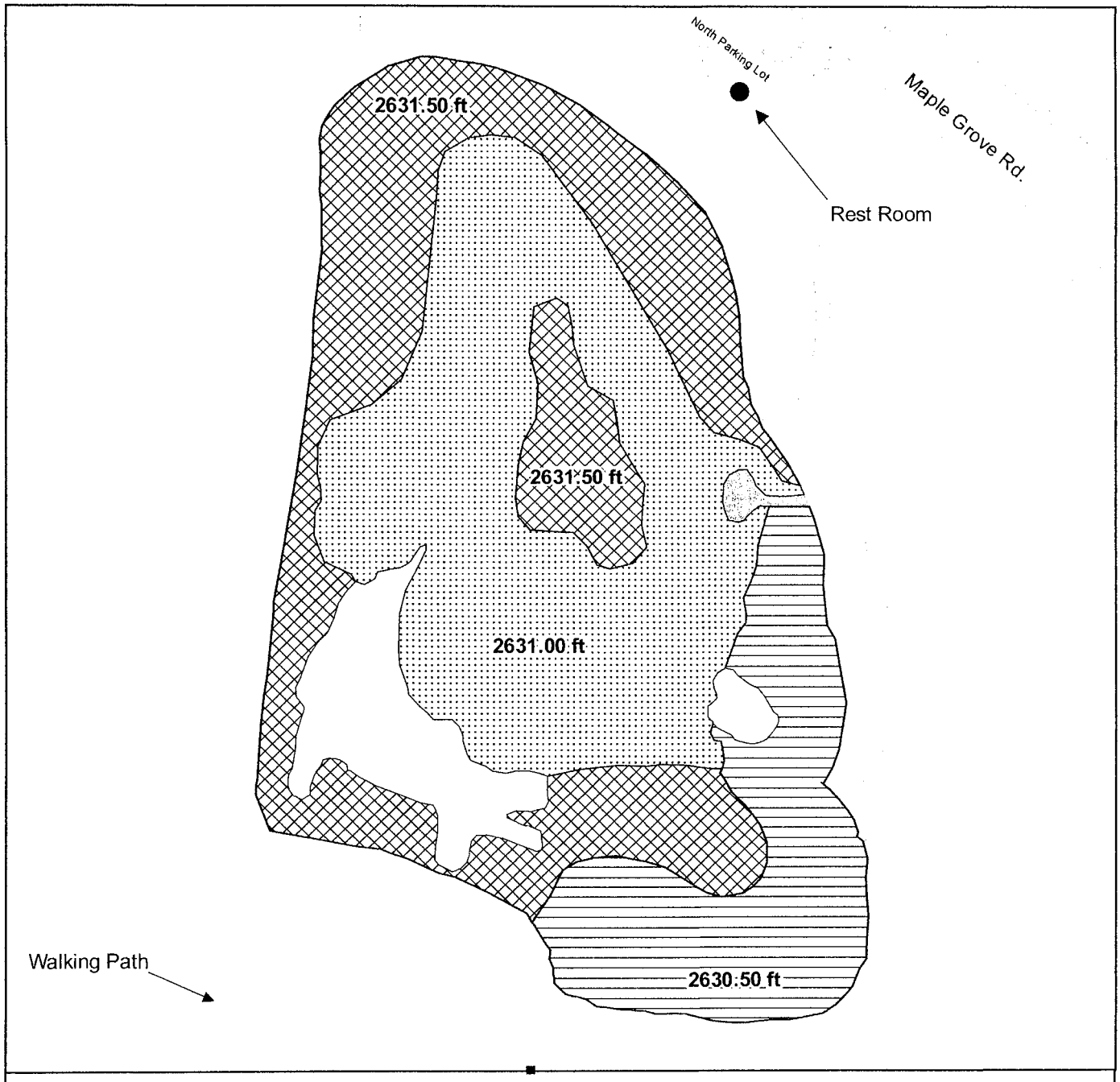

Legend

Existing Wetlands
PFO
PSS
PEM

Note: No grade change for existing wetland areas

N

0 50 100 Feet

The Wetlands Group, LLC.
462 E. Shore Dr. Suite 140
Eagle, Id 83616
Office: (208) 375-5373

Figure 4: Mitigation Grading Plan Map

Hyatt Wetlands Banking

File No: NWW 2009-00024
Applicant: The Wetlands Group LLC
Project:Hyatt Wetland Mitigation Bank
Location: Ada County
Sheet: 4 of 5
Date: July 9, 2012

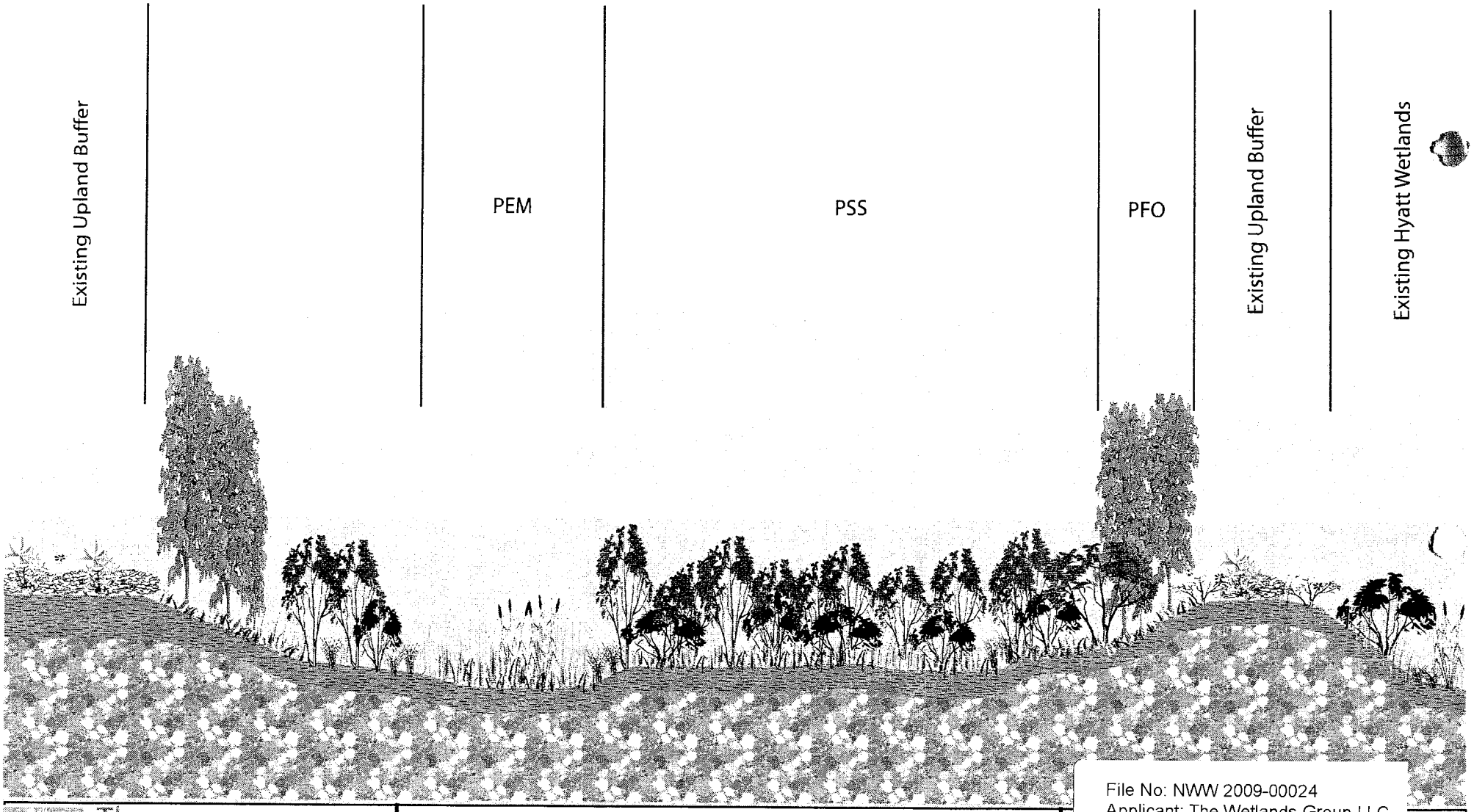

The Wetlands Group, LLC.
462 E. Shore Dr. Suite 140
Eagle, ID 83716
P: 208-375-5373

Figure 5: Typical Cross Section
Hyatt Wetlands Mitigation Bank

File No: NWW 2009-00024
Applicant: The Wetlands Group LLC
Project:Hyatt Wetland Mitigation Bank
Location: Ada County
Sheet: 5 of 5
Date: July 9, 2012