Applicant: The Lodge at Sandpoint
File No. : NWW-2005-1500016
Waterway: Pend Oreille River
Proposed activity: Dock System Expansion
Sec 35, T-57N, R-2W
Lat.: 48.24054, Long.:-116.53991
Sheet 1 of 6 Date 12/17/2013

Applicant: The Lodge at Sandpoint
File No. : NWW-2005-1500016
Waterway: Pend Oreille River
Proposed activity: Dock System Expansion
Sec 35, T-57N, R-2W
Lat.: 48.24054, Long.:-116.53991
Sheet 2 of 6 Date 12/17/2013

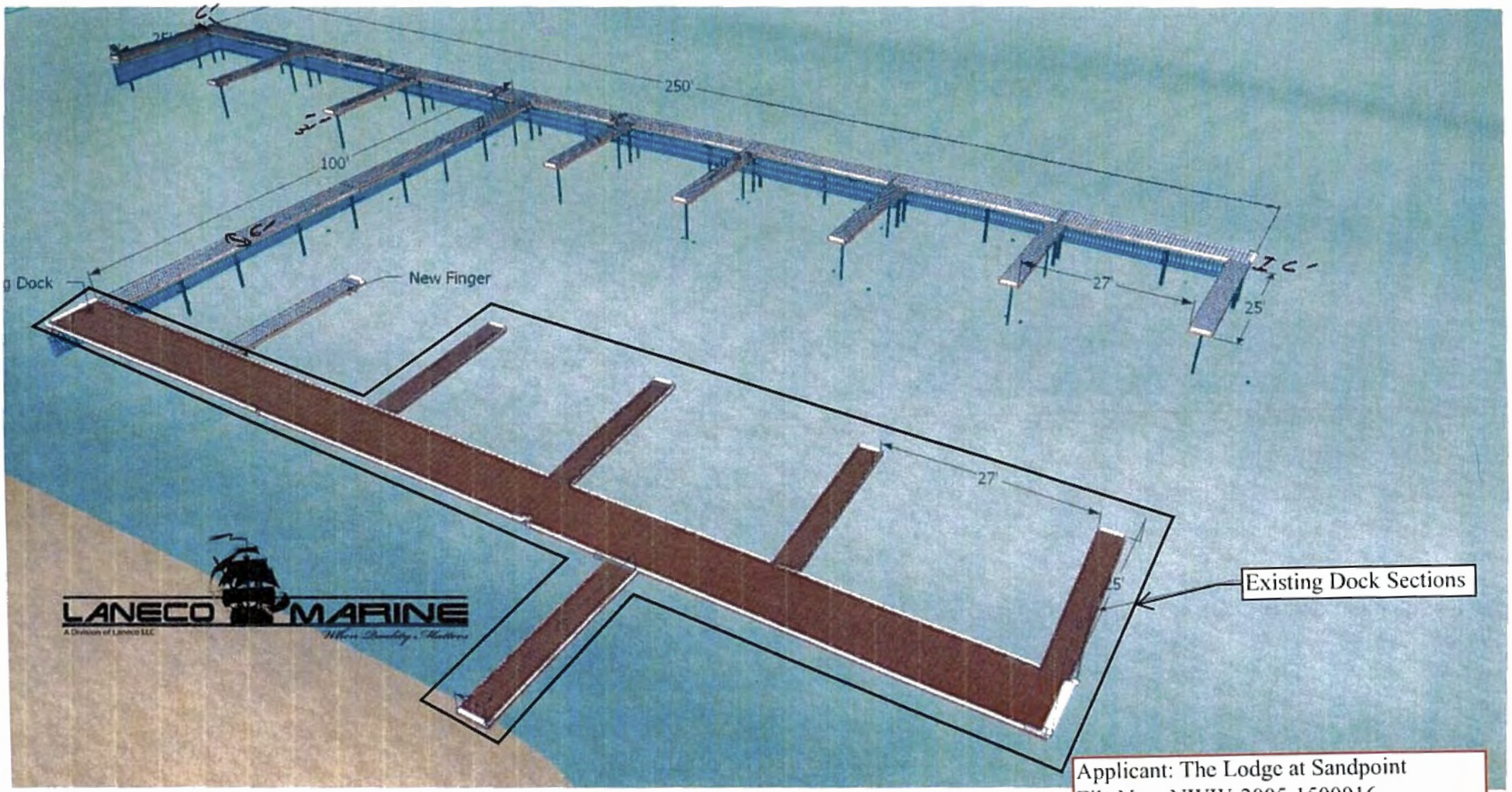

Applicant: The Lodge at Sandpoint
File No. : NWW-2005-1500016
Waterway: Pend Oreille River
Proposed activity: Dock System Expansion
Sec 35, T-57N, R-2W
Lat.: 48.24054, Long.:-116.53991
Sheet 3 of 6 Date 12/17/2013

Applicant: The Lodge at Sandpoint
File No. : NWW-2005-1500016
Waterway: Pend Oreille River
Proposed activity: Dock System Expansion
Sec 35, T-57N, R-2W
Lat.: 48.24054, Long.:-116.53991
Sheet 4 of 6 Date 12/17/2013

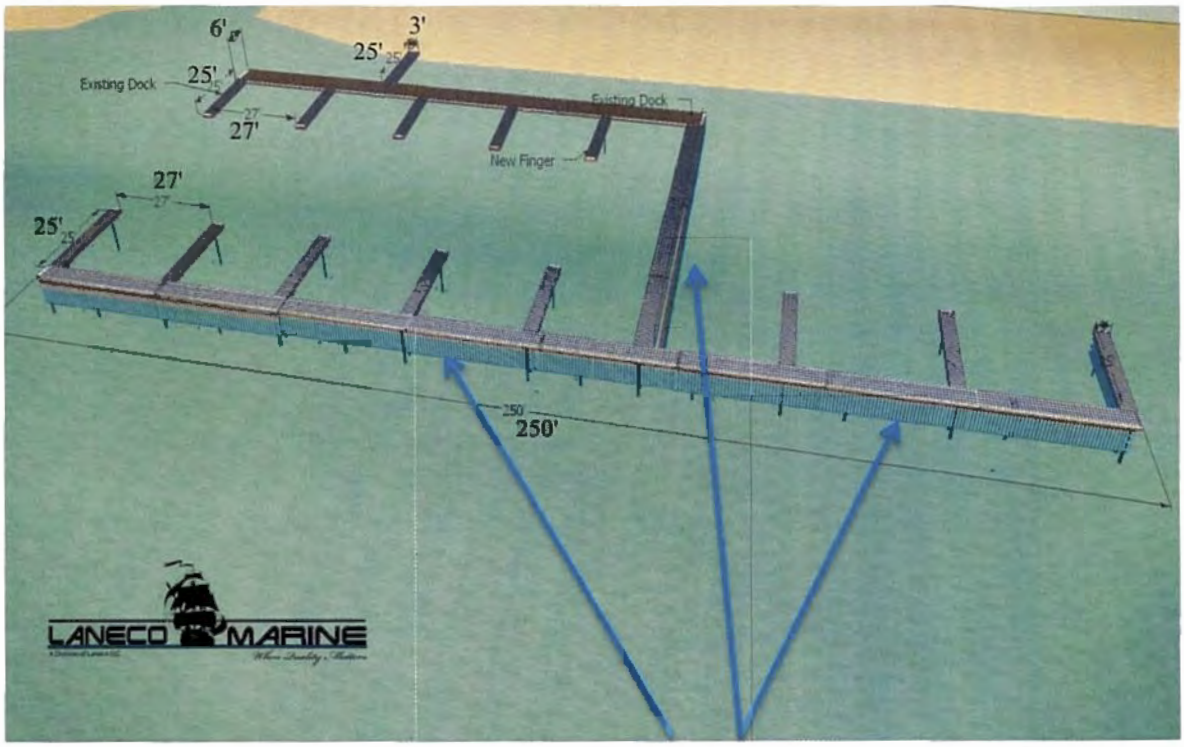

Attenuator Boards

Wave attenuator
cross section

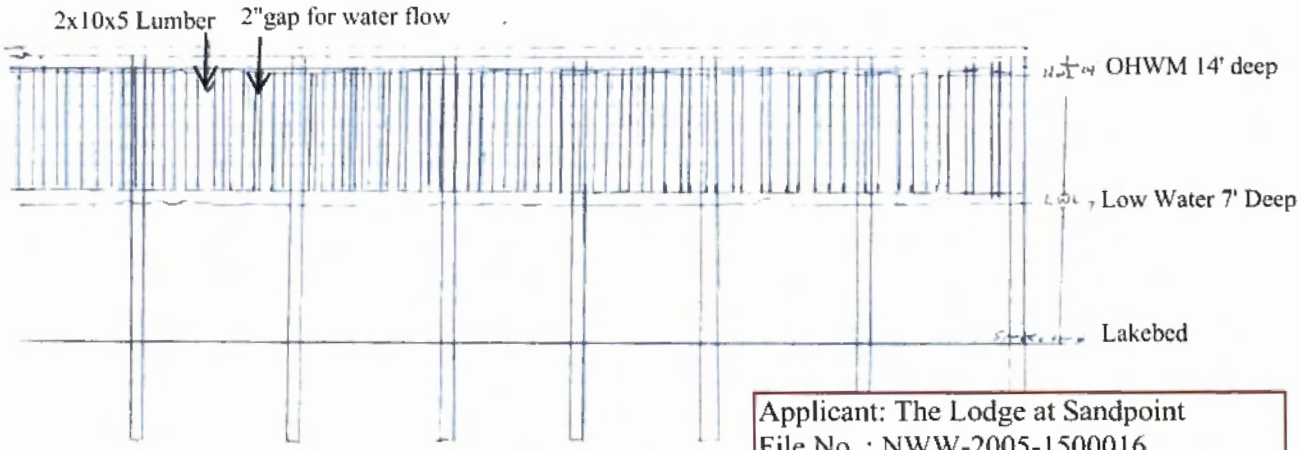

Applicant: The Lodge at Sandpoint
File No. : NWW-2005-1500016
Waterway: Pend Oreille River
Proposed activity: Dock System Expansion
Sec 35, T-57N, R-2W
Lat.: 48.24054, Long.:-116.53991
Sheet 5 of 6 Date 12/17/2013

SIDE ELEVATION

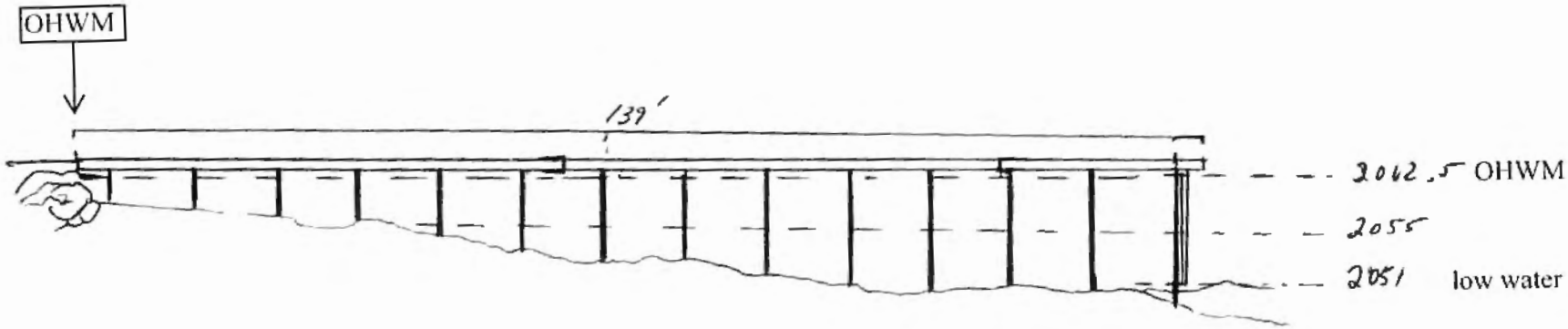

Applicant: The Lodge at Sandpoint
File No. : NWW-2005-1500016
Waterway: Pend Oreille River
Proposed activity: Dock System Expansion
Sec 35, T-57N, R-2W
Lat.: 48.24054, Long.:-116.53991
Sheet 6 of 6 Date 12/17/2013