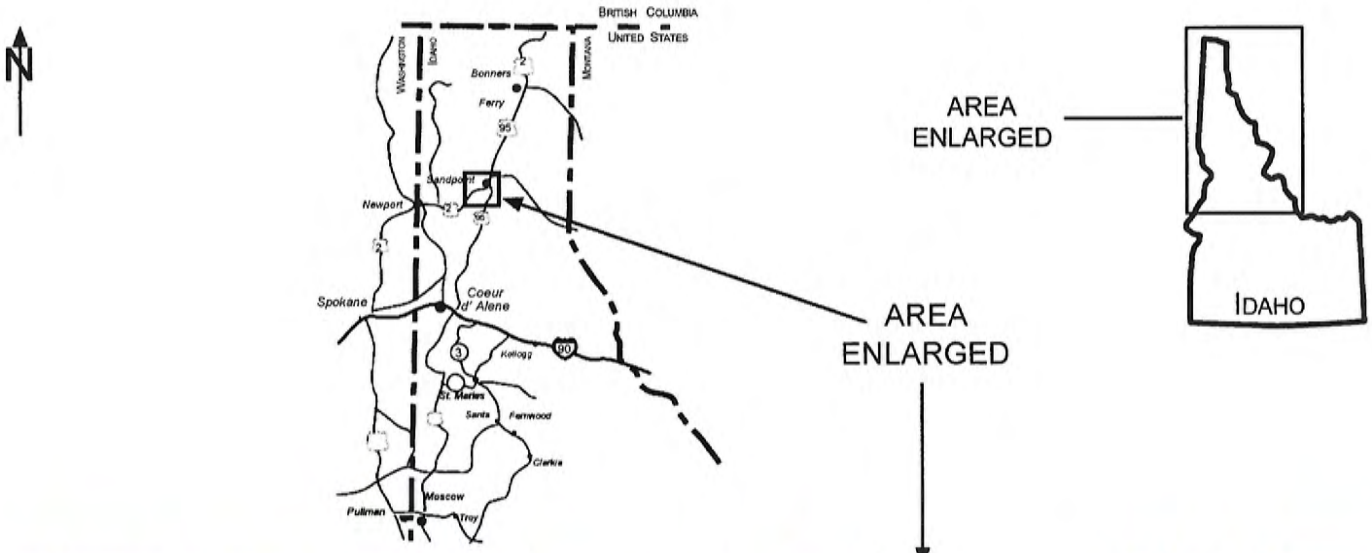

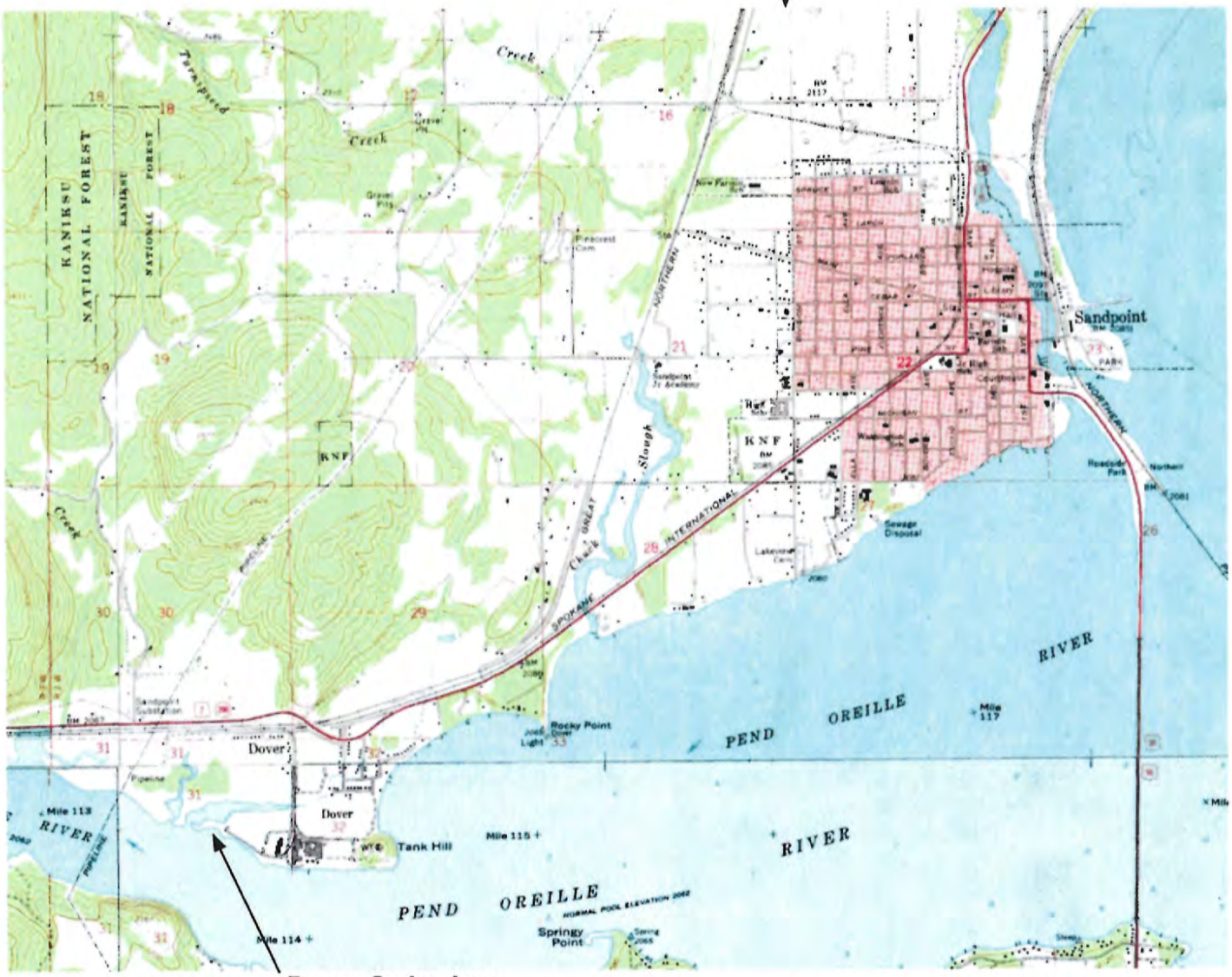

Dover Swim Area

At Dover City Beach. T 57N, R 2W, Section 31;
48° 14', 46"; -116° 37', 6.1"
Pend Oreille River, Bonner County

scales vary
sources: USGS 7.5' Quads, Sagle, Morton, Sandpoint

Applicant: City of Dover
File No. : NWW-2014-293
Waterway: Pend Oreille River
Proposed activity: Pea Gravel Beach Area
Sec 31, T-57N, R-2W
Lat.: 48.24614, Long.:-116.61816
Sheet 1 of 5

1000'

Applicant: City of Dover
File No. : NWW-2014-293
Waterway: Pend Oreille River
Proposed activity: Pea Gravel Beach Area
Sec 31, T-57N, R-2W
Lat.: 48.24614, Long.:-116.61816
Sheet 2 of 5

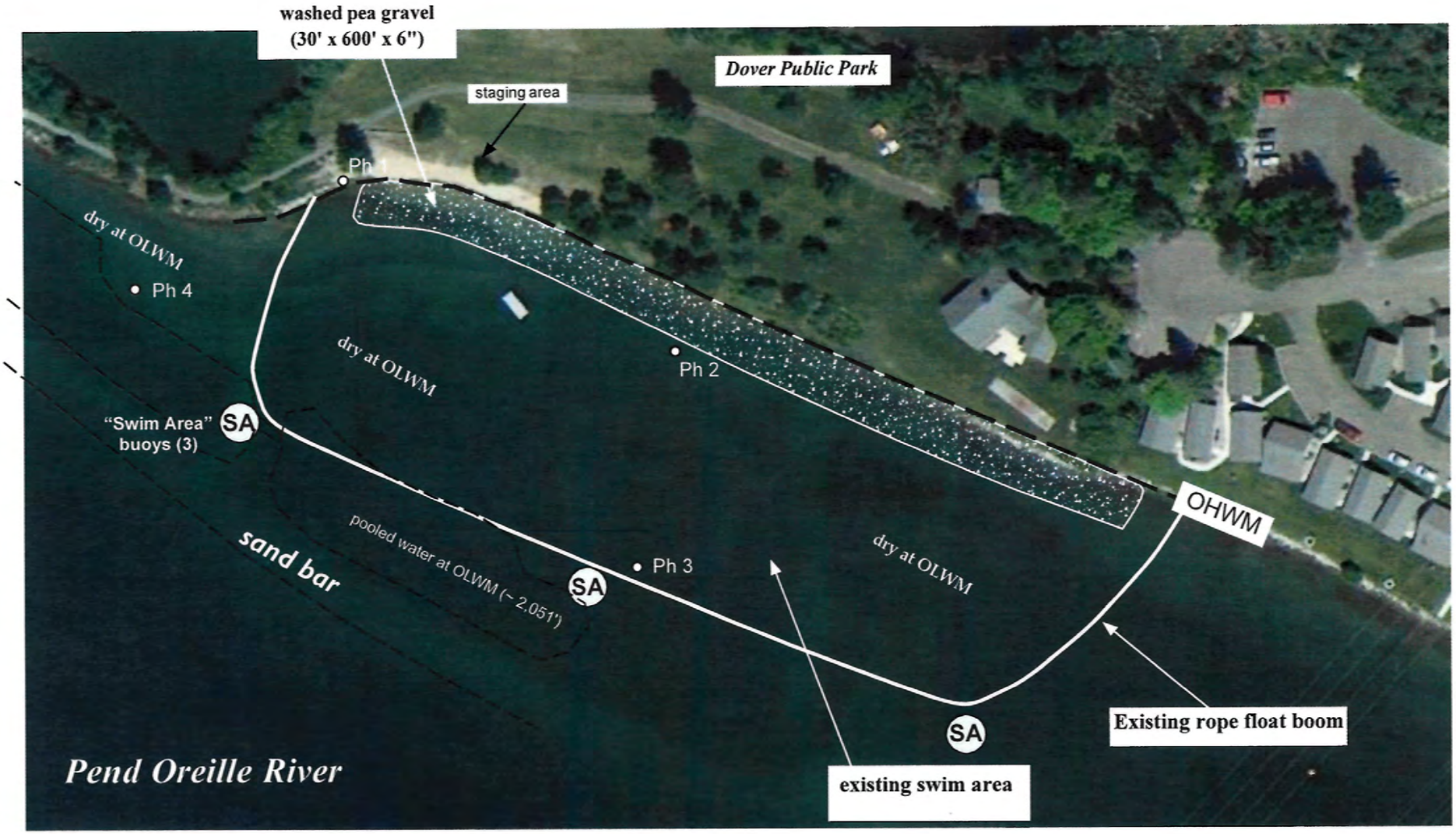

100'

Applicant: City of Dover
File No. : NWW-2014-293
Waterway: Pend Oreille River
Proposed activity: Pea Gravel Beach Area
Sec 31, T-57N, R-2W
Lat.: 48.24614, Long.:-116.61816
Sheet 3 of 5

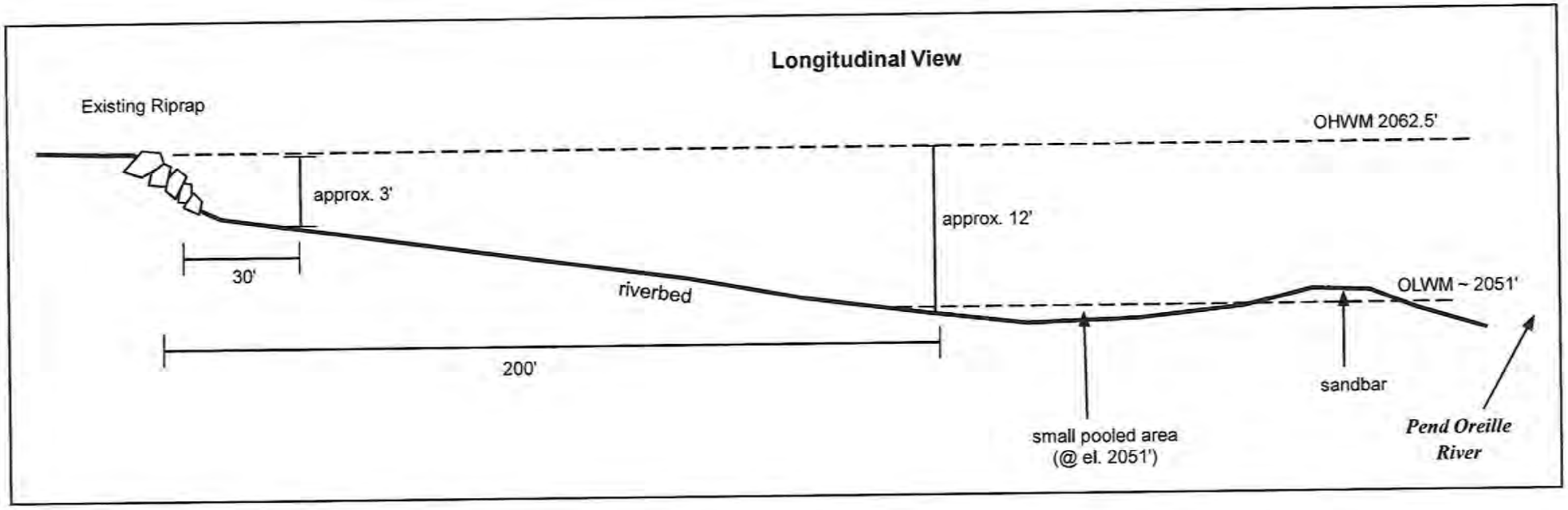

horizontal and vertical scales vary

Applicant: City of Dover
File No. : NWW-2014-293
Waterway: Pend Oreille River
Proposed activity: Pea Gravel Beach Area
Sec 31, T-57N, R-2W
Lat.: 48.24614, Long.:-116.61816
Sheet 4 of 5

Photo 1: view east from west end of proposed swim area at low water (March 5, 2015; ~ el. 2051') showing OHWM on left, and substrate proposed for pea gravels out about 30 feet from shore. In distance, naturally occuring sand bar at red arrow.



Photo 2: view west into proposed swim area at low water (March 5, 2015; ~ el. 2051') showing OHWM on right, and substrate proposed for pea gravels out about 30 feet from shore. Existing swimming platform in center of photo.

Applicant: City of Dover
File No. : NWW-2014-293
Waterway: Pend Oreille River
Proposed activity: Pea Gravel Beach Area
Sec 31, T-57N, R-2W
Lat.: 48.24614, Long.:-116.61816
Sheet 5 of 5