CITY, COUNTY, STATE,
LOCATED IN SECTION 23,
T.19.N., R.01.E.

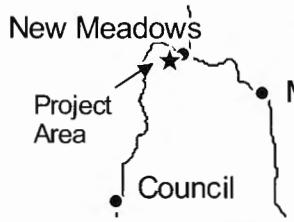

U.S. Geological Survey
New Meadows NE
Quadrangle

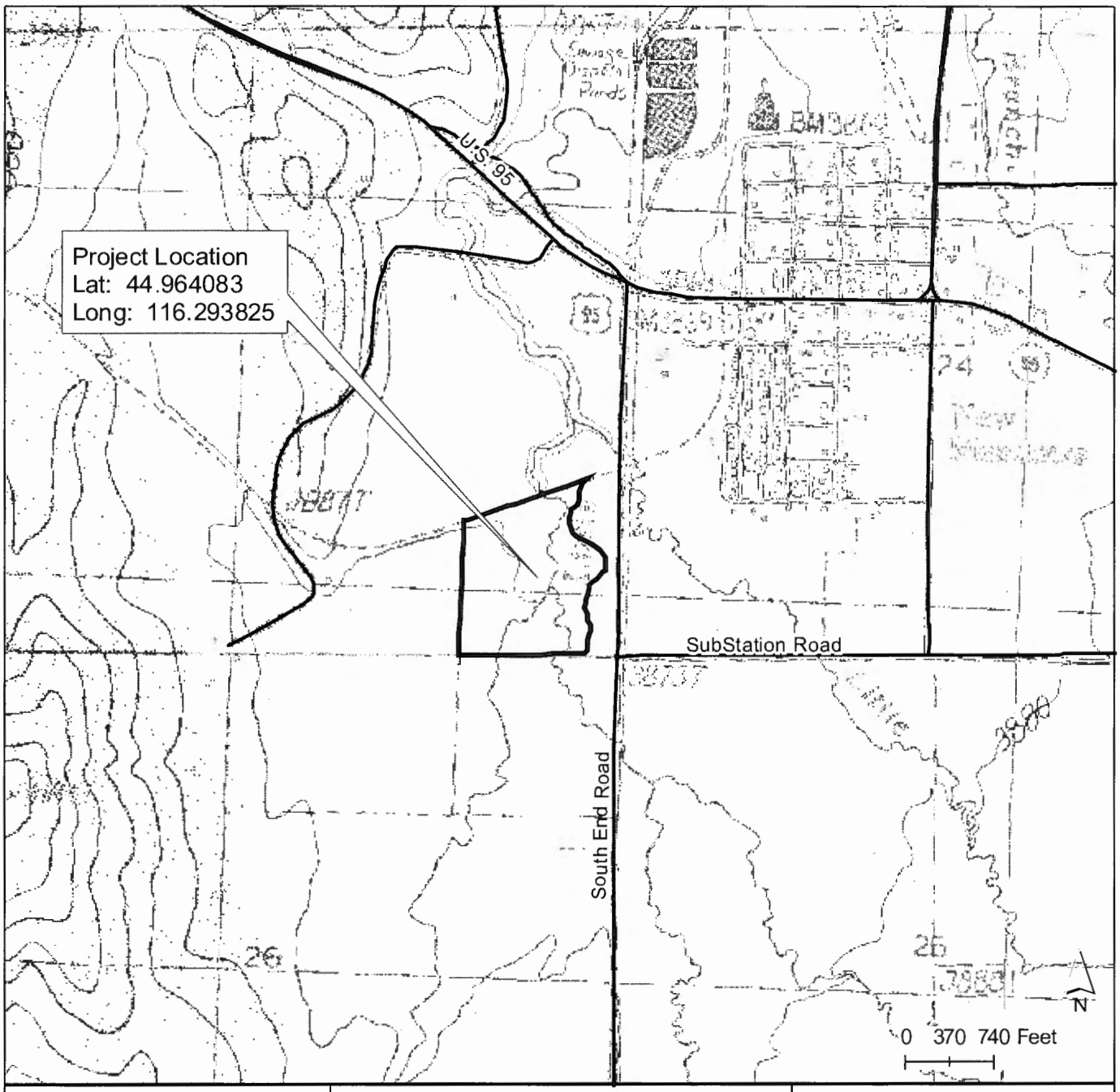

The Wetlands Group, LLC.
100 South Star Road, Suite 112
Star, Idaho 83669
Office: (208) 375-5373

Figure 1 **Site Location Map**

Salmon Meadows
Mitigation Bank

NNW No:
Waterbody: Little Salmon River
River Mile:
Location: New Meadows, Idaho
Applicant: The Wetlands Group
Sheet
Date:

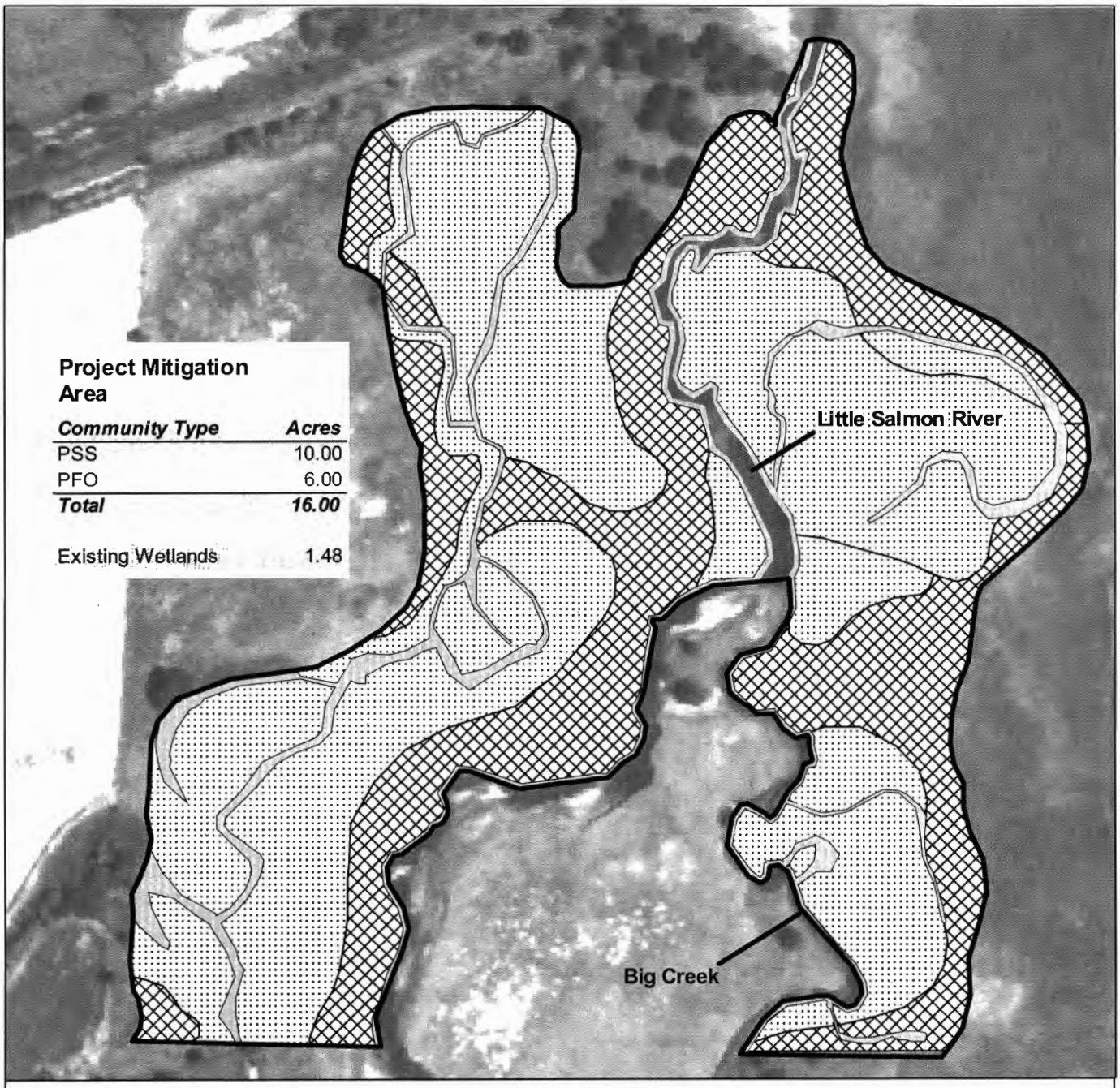

Project Mitigation Area

Community Type	*Acres*
PSS	10.00
PFO	6.00
Total	***16.00***
Existing Wetlands	1.48

Legend

- Mitigation Area
- Existing Wetlands
- PFO
- PSS

N

0 70 140 Feet

The Wetlands Group, LLC.
100 South Star Rd., Suite 112
Star, Idaho 83669
Office: (208) 375-5373

Figure 2
Mitigation Site Plan Map

Salmon Meadows
Mitigation Bank

NNW No:
Waterbody: Little Salmon River
River Mile:
Location: New Meadows, Idaho
Applicant: The Wetlands Group
Sheet
Date:

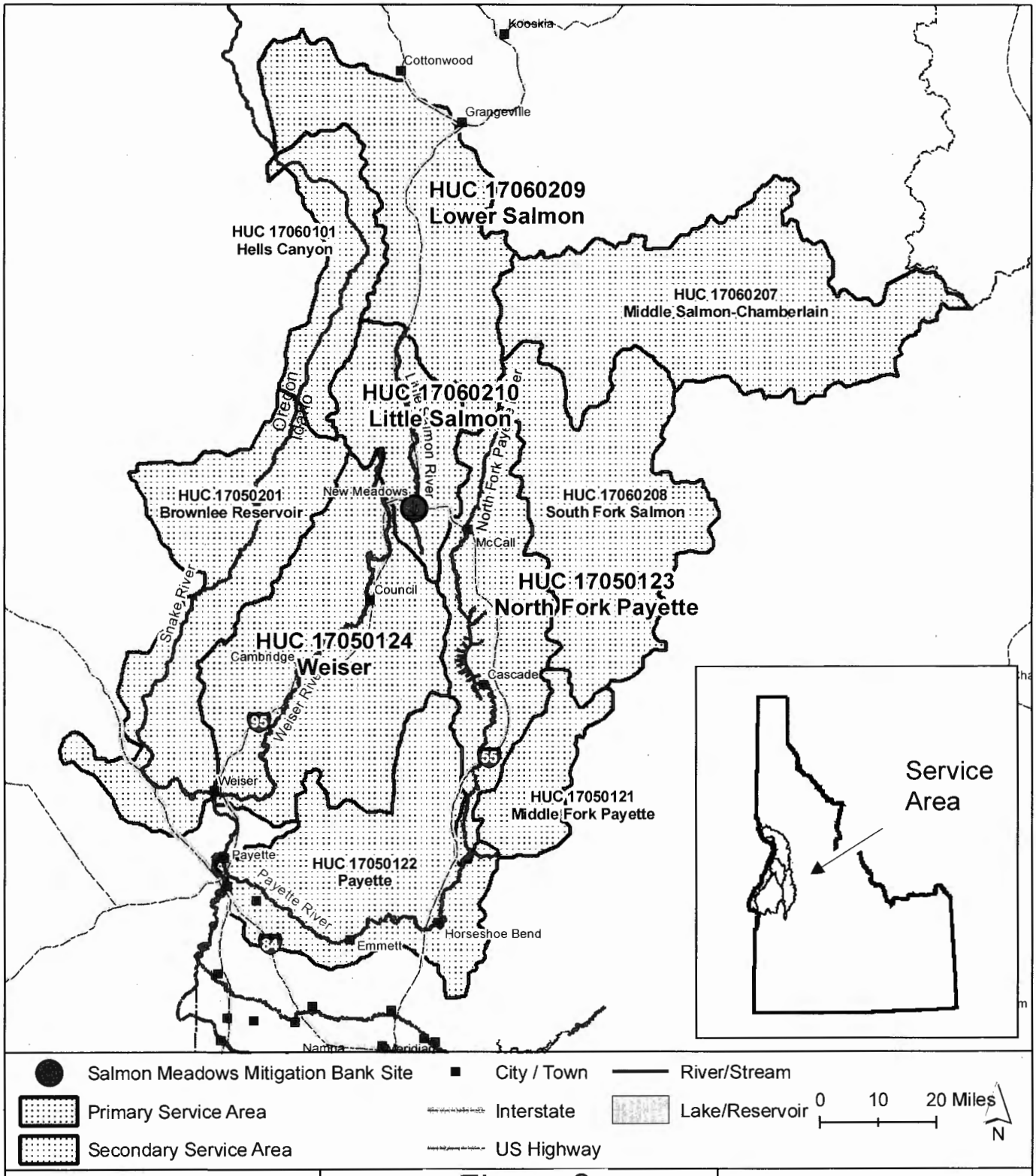

The Wetlands Group, LLC.

100 South Star Road, Suite 112
Star, Idaho 83669
208-375-5373

Figure 3
Service Area Map

Salmon Meadows Mitigation Bank

Project Name:
Waterbody: Weiser River
River Mile:
Location: Adams County, Idaho
Applicant: The Wetlands Group, LLC.
Data:
Sheet:

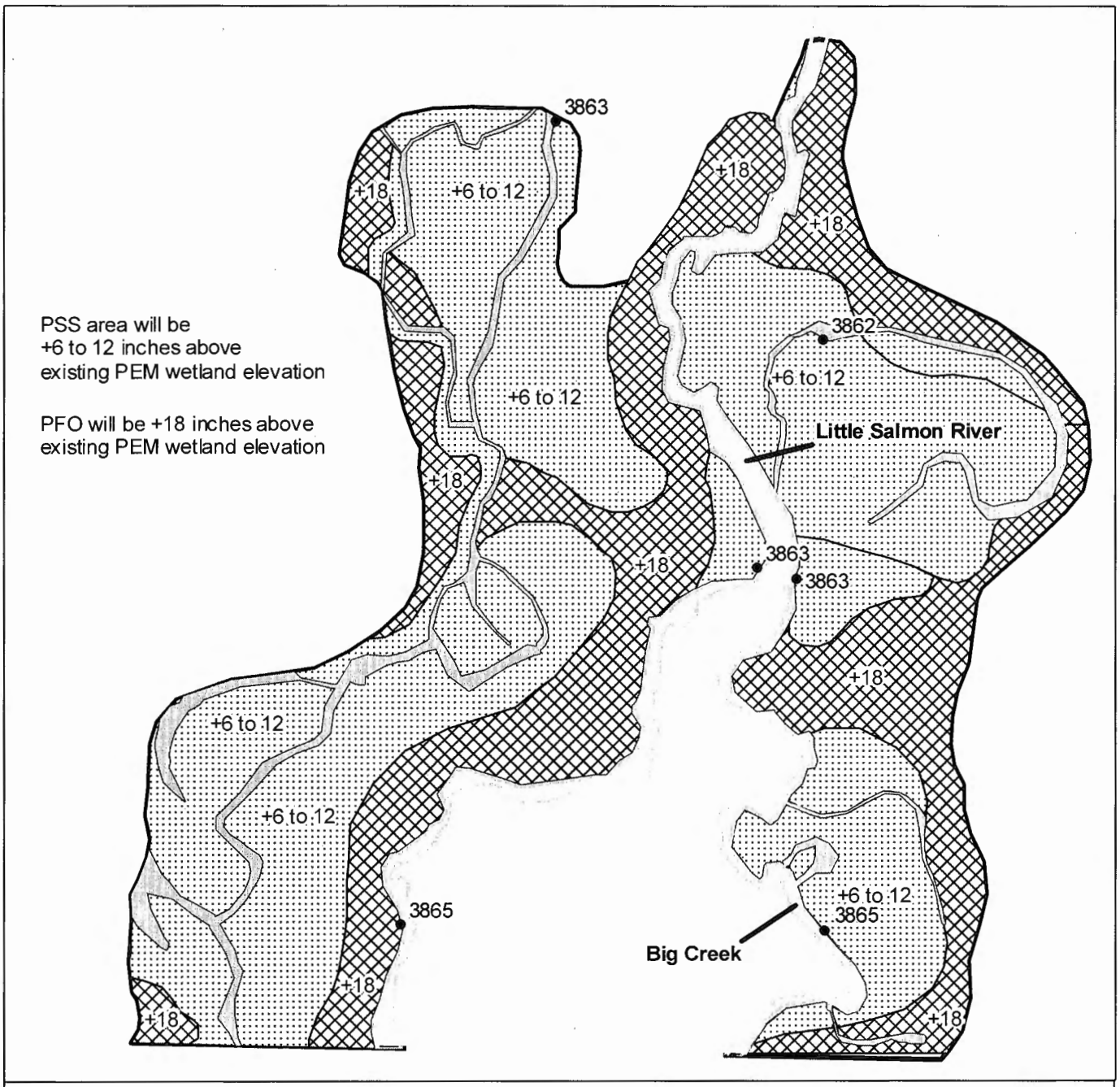

Legend

Project Area | PFO | • PEM Elevations

Existing PEM | PSS

N

0 70 140 Feet

The Wetlands Group, LLC.
100 South Star Rd., Suite 112
Star, Idaho 83669
Office: (208) 375-5373

Figure 4: Grading Plan Map

Salmon Meadows Mitigation Bank

NNW No:
Waterbody: Little Salmon River
River Mile:
Location: New Meadows, Idaho
Applicant: The Wetlands Group
Sheet
Date:

Well Location Figure

Figure 5
Monitoring Well Locations

NWW No. 2009-00024
Waterbody: Little Salmon River
Location: New Meadows, Idaho
Applicant: The Wetlands Group, Inc