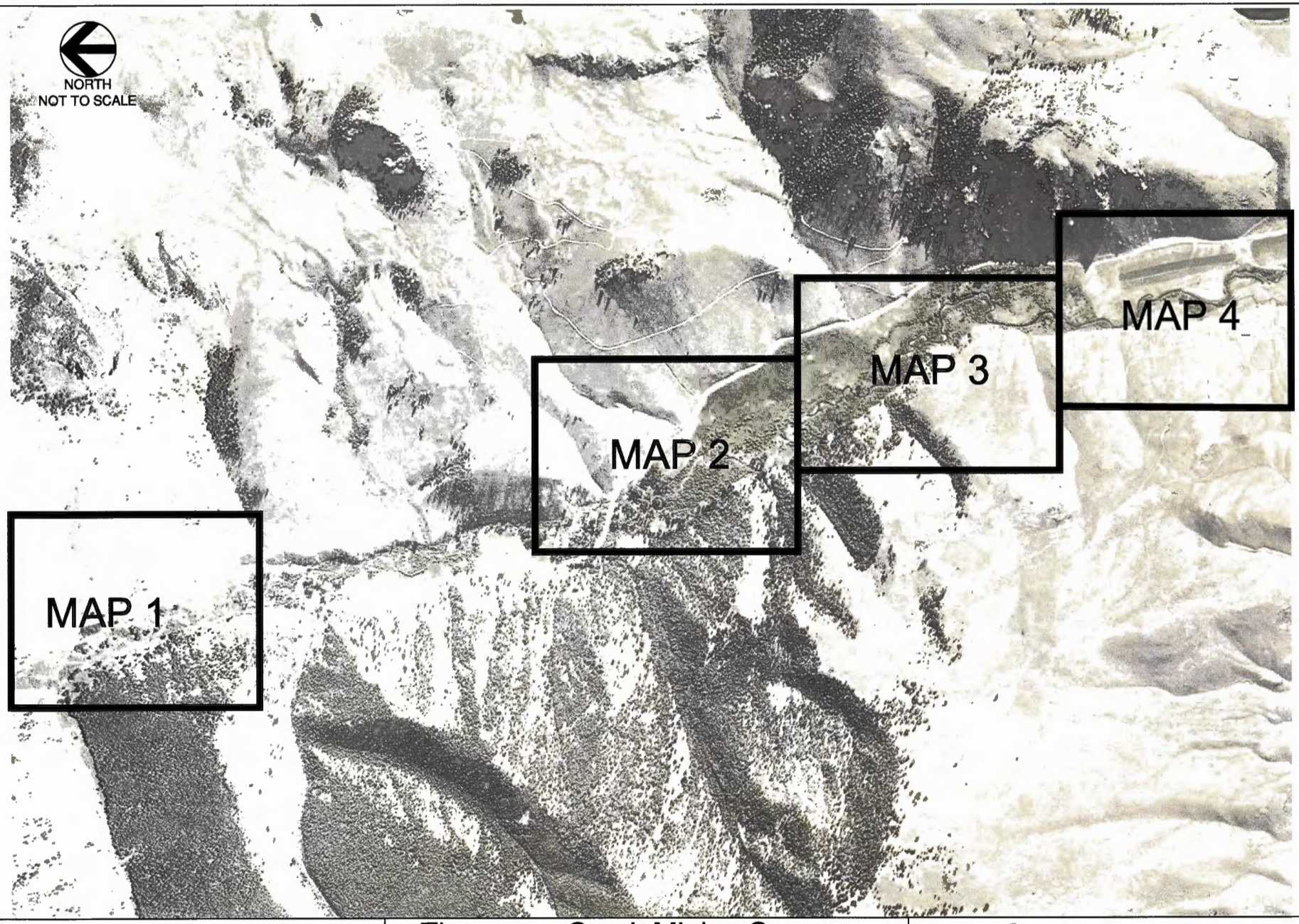

Thompson Creek Mining Company

Wetland / Stream Mitigation Plan

Squaw Creek Restoration & Protection Plan

Overview of Proposed Wetlands and Proposed Fencing

File No. NWW-2008-579
Applicant: Thompson Creek Mining Company
Waterway: Squaw Creek Drainage
County: Custer County, Idaho
Date: August 2014
Sheet 25 of 29

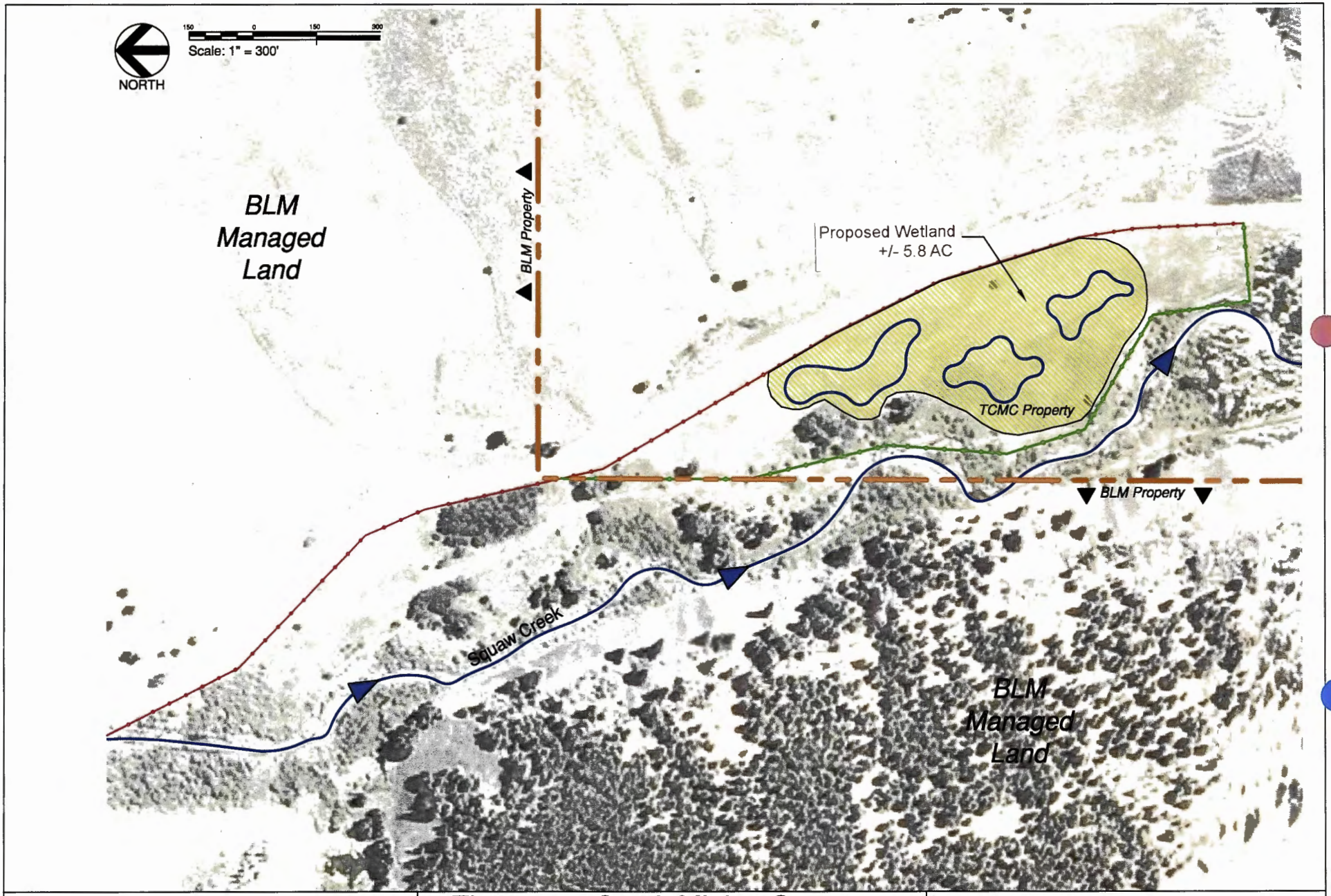

Legend

- Stream
- Stream Flow Direction
- Existing Fence
- Proposed Wetland Fence
- BLM Property Line
- Proposed Wetlands
- Depression

Thompson Creek Mining Company

Wetland / Stream Mitigation Plan

Squaw Creek Restoration & Protection Plan

Overview of Proposed Wetland I

File No. NWW-2008-579
Applicant: Thompson Creek Mining Company
Waterway: Squaw Creek Drainage
County: Custer County, Idaho
Date: August 2014
Sheet 26 of 29

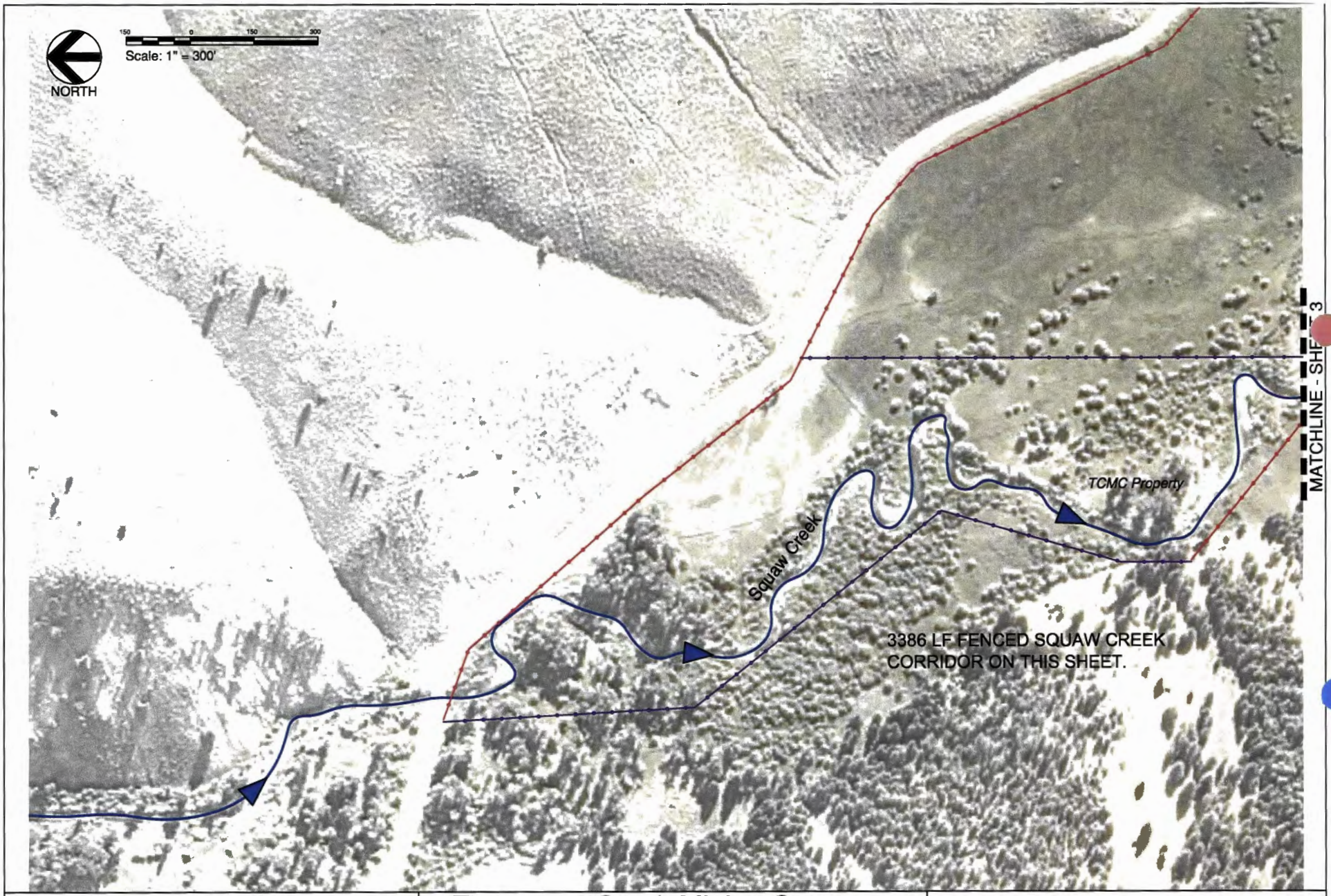

Legend

- Stream
- Stream Flow Direction
- Existing Fence
- Proposed Wetland Fence
- Proposed Streambank Fence
- Proposed Wetlands
- Depression

Thompson Creek Mining Company

Wetland / Stream Mitigation Plan

Squaw Creek Restoration & Protection Plan

Overview of Proposed Fencing and Wetland II

File No. NWW-2008-579
Applicant: Thompson Creek Mining Company
Waterway: Squaw Creek Drainage
County: Custer County, Idaho
Date: August 2014
Sheet 27 of 29

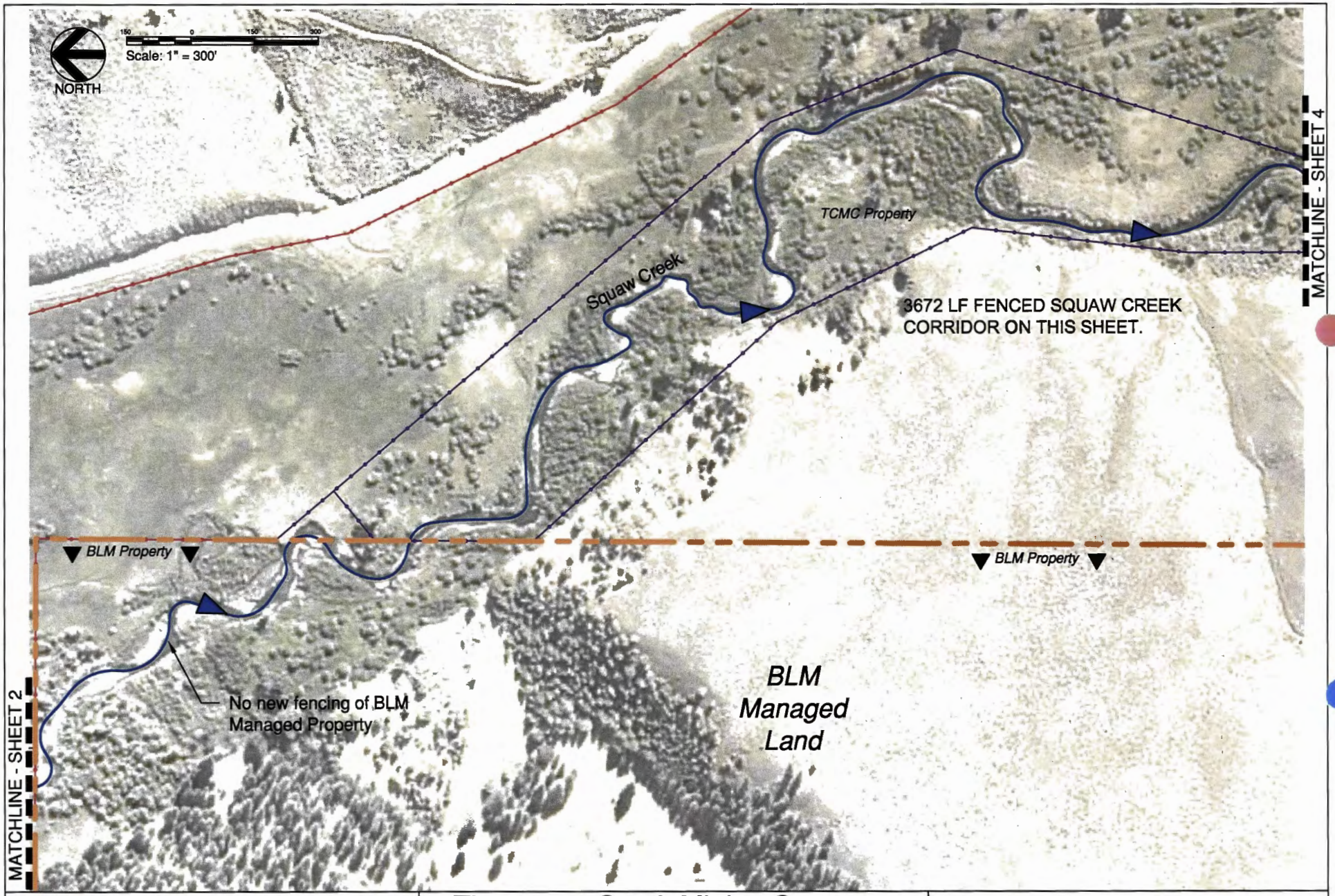

Legend

- Stream
- Stream Flow Direction
- Existing Fence
- Proposed Streambank Fence
- BLM Property Line

Thompson Creek Mining Company

Wetland / Stream Mitigation Plan

Squaw Creek Restoration & Protection Plan

Overview of Proposed Fencing

File No. NWW-2008-579
Applicant: Thompson Creek Mining Company
Waterway: Squaw Creek Drainage
County: Custer County, Idaho
Date: August 2014
Sheet 28 of 29

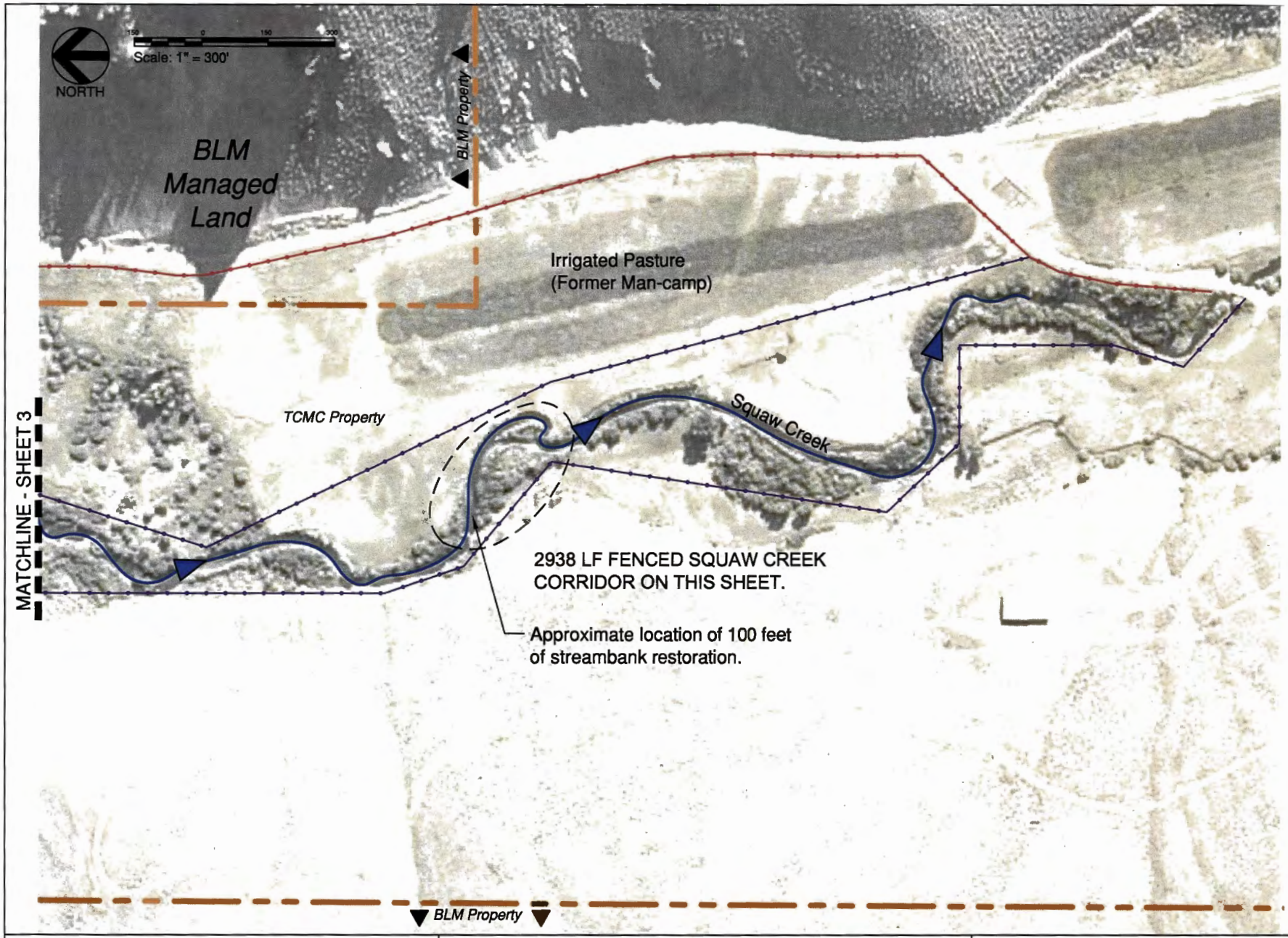

Legend

- Stream
- Stream Flow Direction
- Existing Fence
- Proposed Streambank Fence
- BLM Property Line

Thompson Creek Mining Company

Wetland / Stream Mitigation Plan

Squaw Creek Restoration & Protection Plan

Overview of Proposed Fencing

File No. NWW-2008-579
Applicant: Thompson Creek Mining Company
Waterway: Squaw Creek Drainage
County: Custer County, Idaho
Date: August 2014
Sheet 29 of 29