NWW-2013-00058
Sauer Wetland Fill
December 2013

Permit: NWW-2013-58
Applicant: Ray Sauer

Sheet 1:3

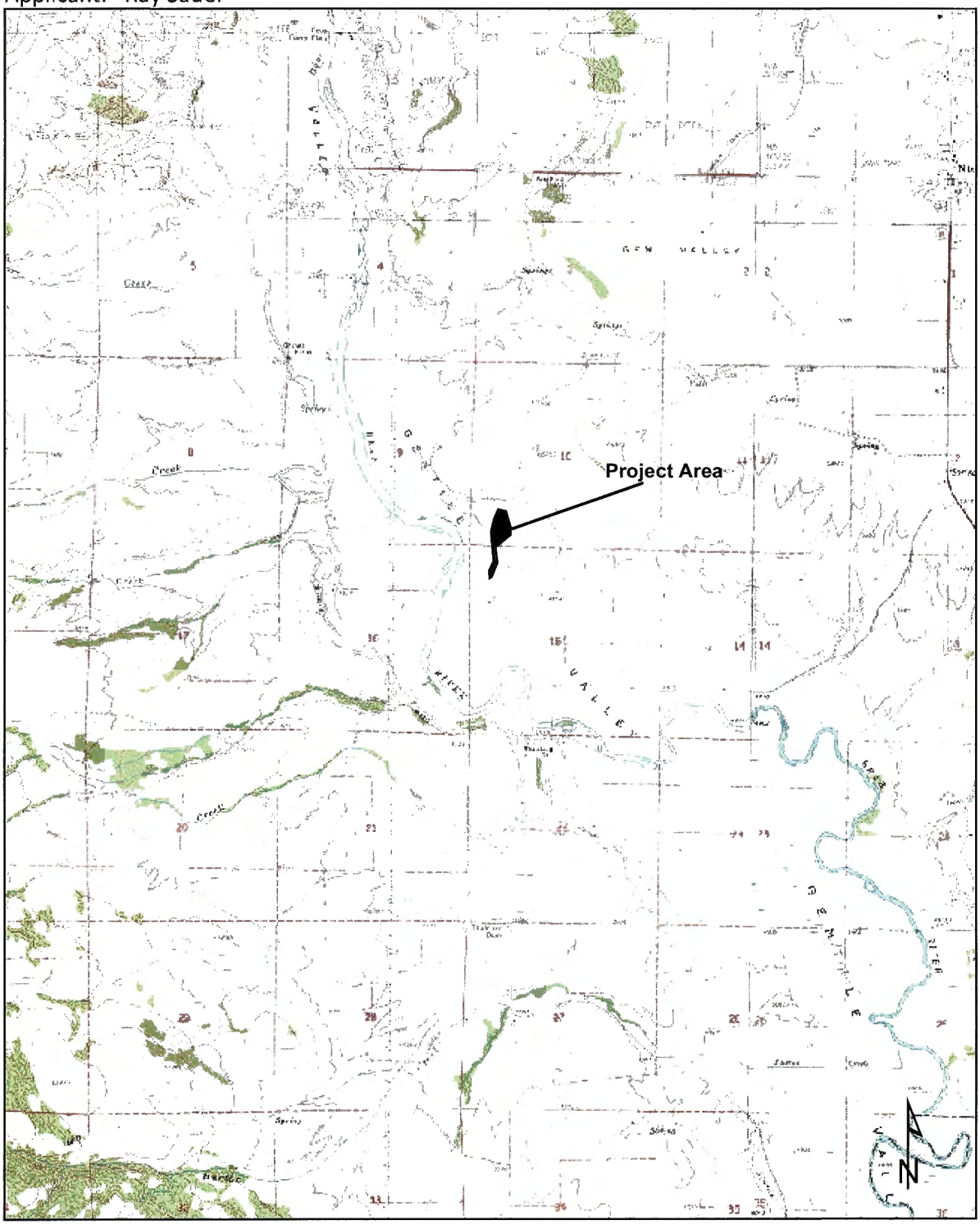

Location: Sect. 10 & 15, Township 11S, Range 40E
Latitude 42.475° N, Longitude 111.777° W

1:50,000

Miles
0 0.175 0.35 0.7 1.05 1.4

Caribou County

NWW-2013-00058
Sauer Wetland Fill
December 2013

Sheet 2:3

Esitmated Channel Cross Section

Upper Section

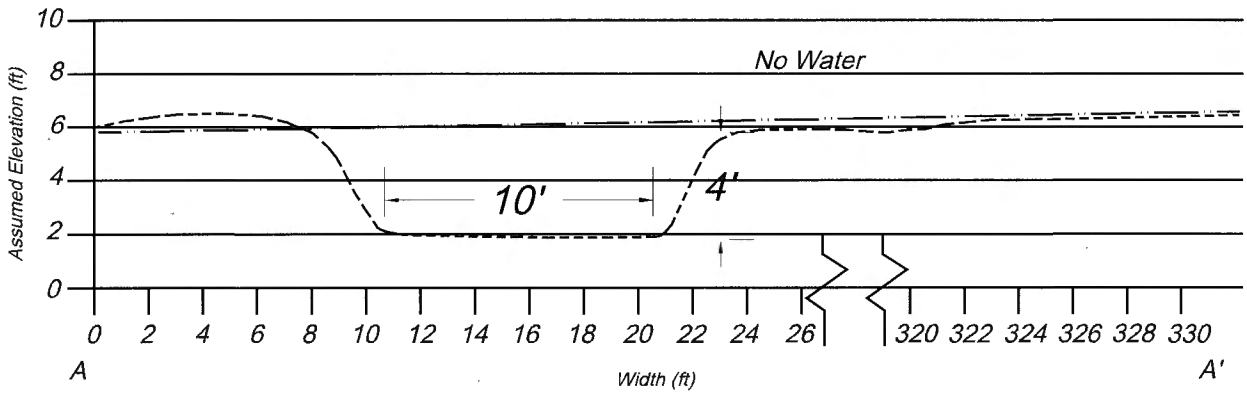

Current

Prior to Earthwork

Lower Section

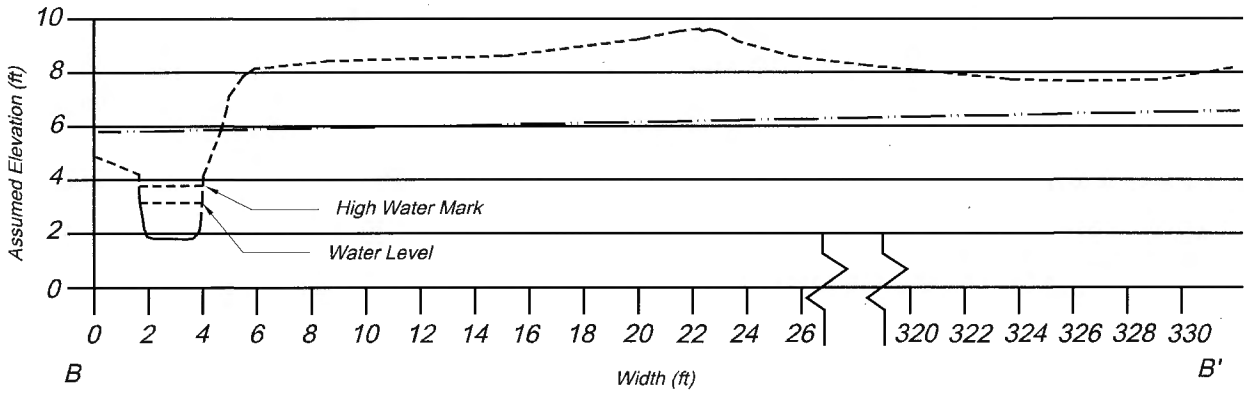

Prior to Earthwork

	Ray Sauer	NWW-2013-00058 Sauer Wetland Fill December 2013

Sheet 3:3