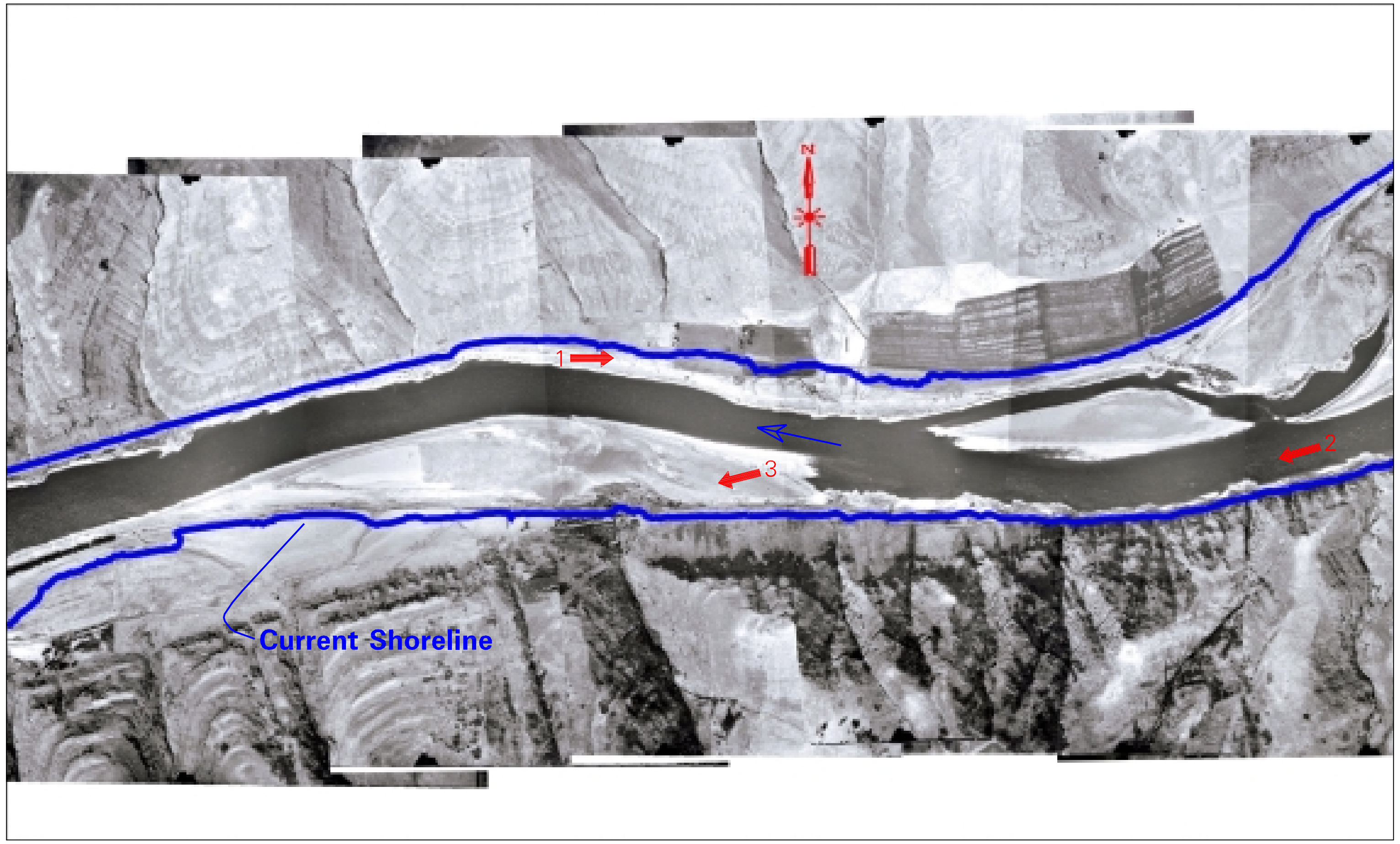

1958 aerial photography of Shultz Bar area.

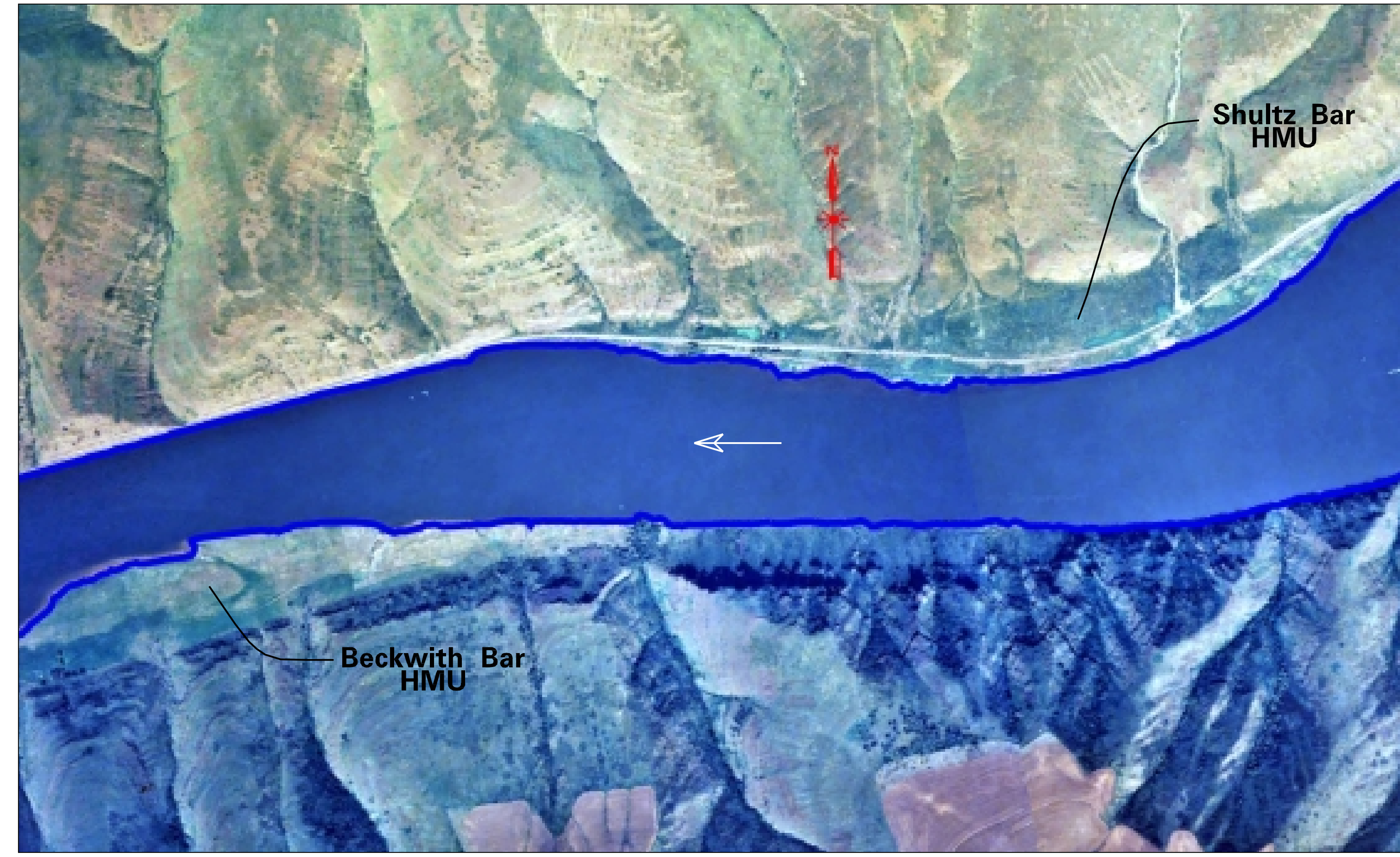

1992 aerial photography of Shultz Bar area.

Photo 1. Right Bank, Shultz Bar area, 1958 oblique.

Photo 2. Left Bank Shultz Bar area, 1958 oblique.

Photo 3. Left Bank Shultz Bar area, 1958 oblique.

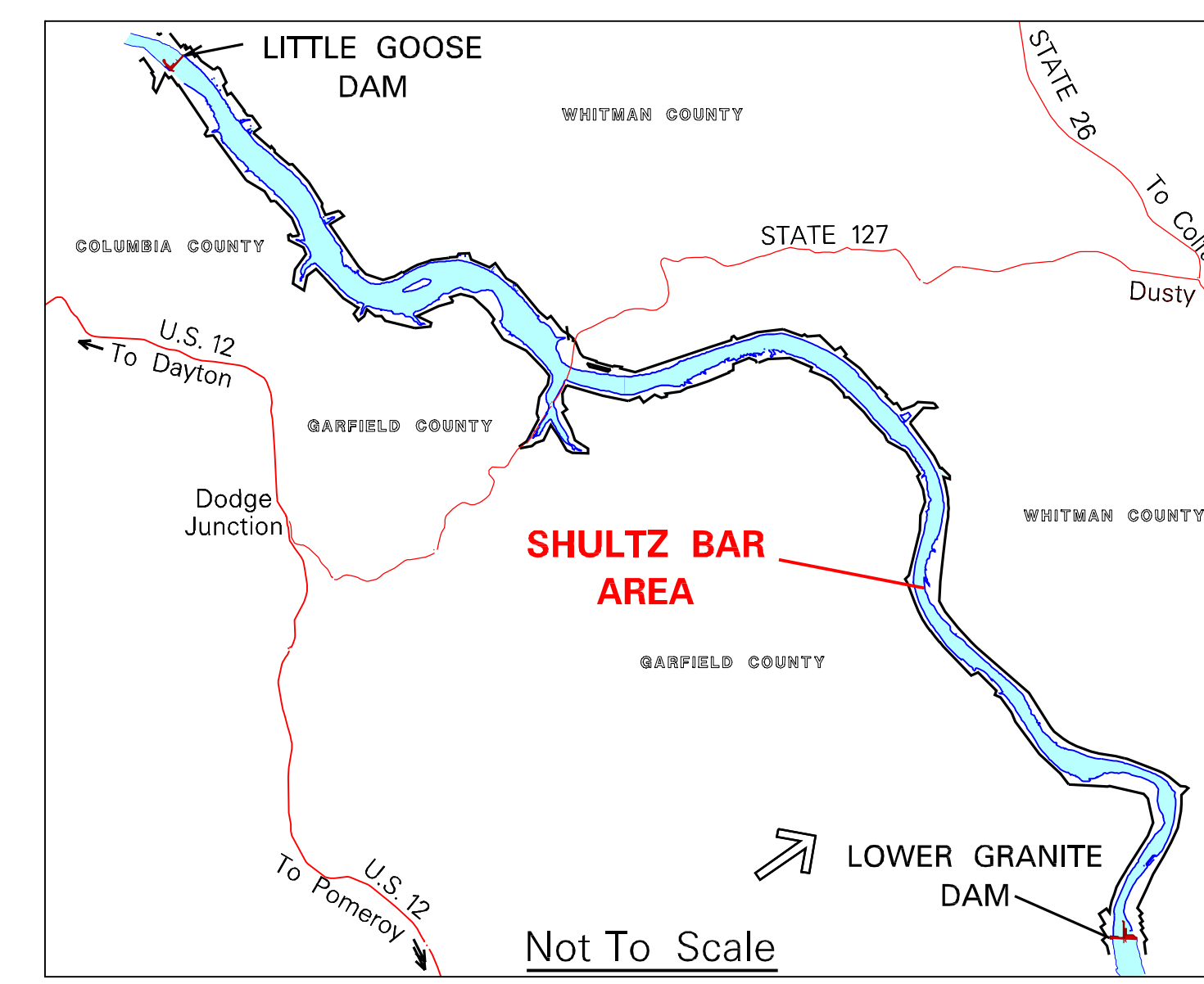

NOTES:

1. Numbered arrows on 1958 aerial photograph mosaic represents approximate location and direction of oblique photography. Number represents numbered oblique image.
2.

Sources:

GEOGRAPHIC INFORMATION SYSTEMS
Corps of Engineers
Walla Walla District

DRAFT

LOWER SNAKE RIVER
Juvenile Salmon Migration Feasibility Study

Shultz Bar Area
Pre & Post Dam Comparision

GIS Analysts & Graphic Assembly: Applied Technology Team (CENWW-PM-PD-E-AT)
GIS Applications Coordinator: Blaise Grden (CENWW-PM-PD-E-AT)
Study Manager: Blaise Grden (CENWW-PM-PD-E-AT)
GIS FILE: $FILE$$ PLOTTED: $$$$$$SYTIME$$$$$$

1999