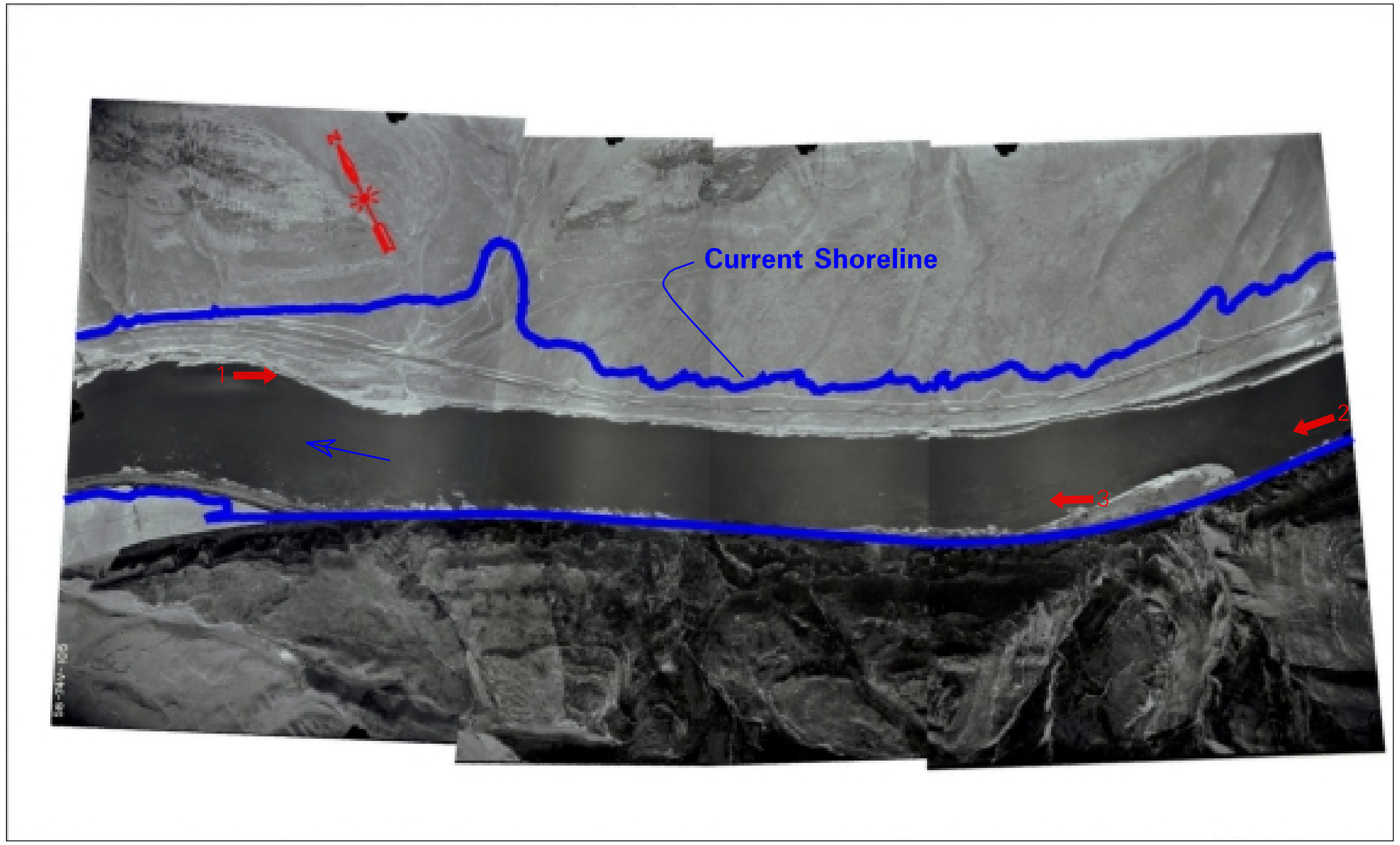

1958 aerial photography of Skookum HMU area.

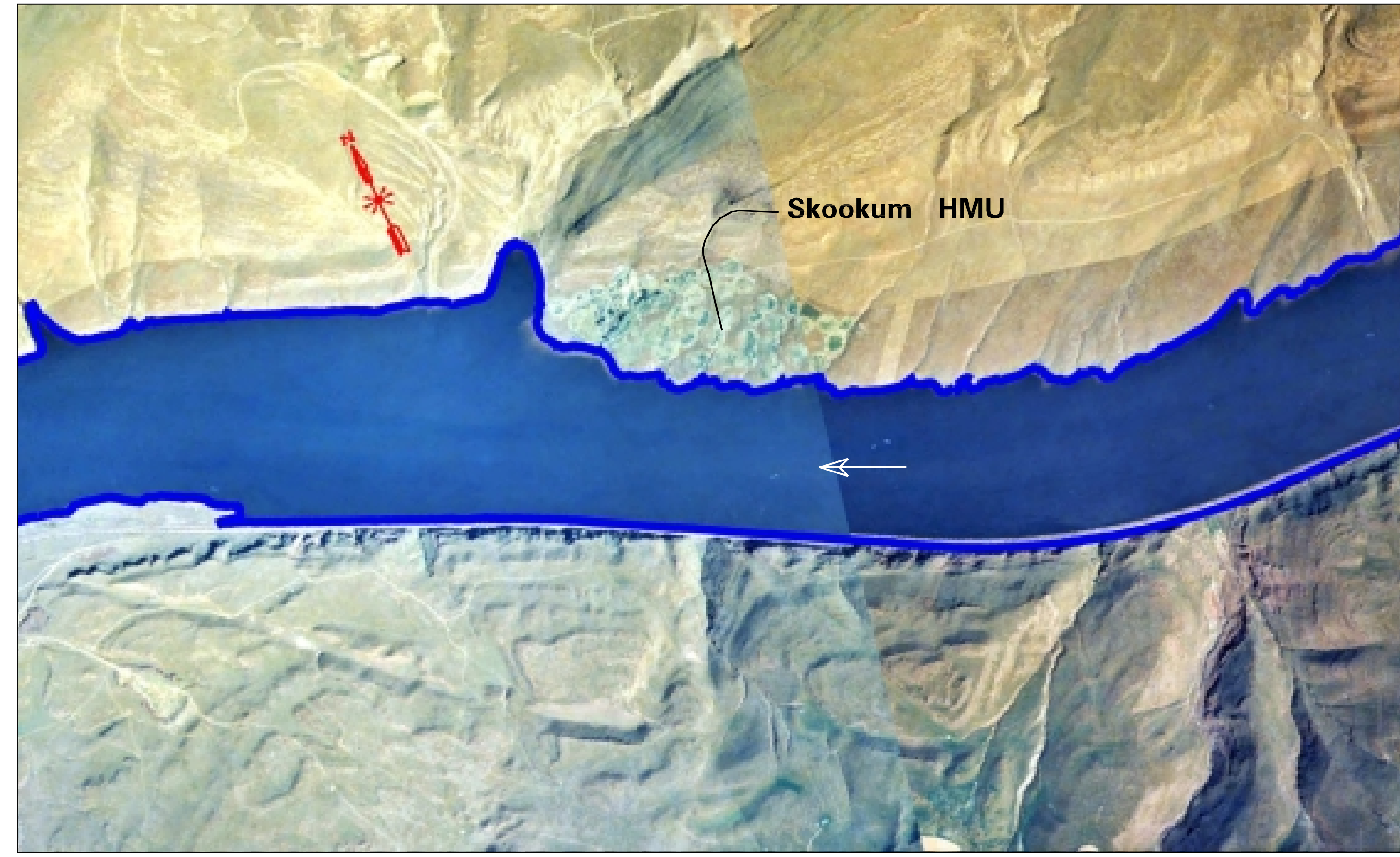

1992 aerial photography of Skookum HMU area.

Photo 1. Right Bank, Skookum HMU area, 1958 oblique.

Photo 2. Left Bank Skookum HMU area, 1958 oblique.

Photo 3. Left Bank Skookum HMU area, 1958 oblique.

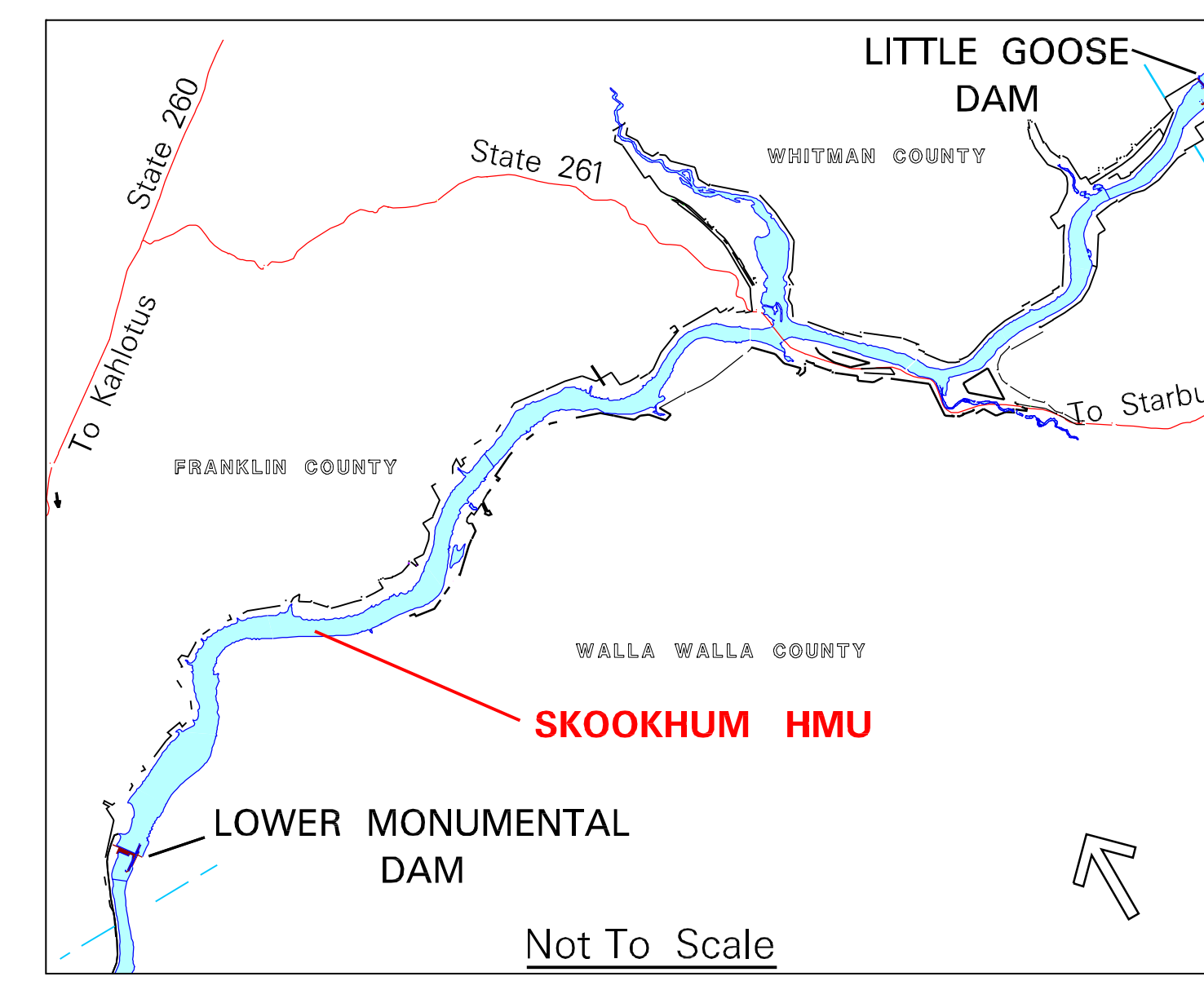

NOTES:

1. Numbered arrows on 1958 aerial photograph mosaic represents approximate location and direction of oblique photography. Number represents numbered oblique image.
2.

Sources:

GEOGRAPHIC INFORMATION SYSTEMS
Corps of Engineers
Walla Walla District

DRAFT

LOWER SNAKE RIVER
Juvenile Salmon Migration Feasibility Study

Skookum HMU
Pre & Post Dam Comparision

GIS Analysts & Graphic Assembly: Applied Technology Team (CENWW-PM-PD-E-AT)
GIS Applications Coordinator: Blaise Grden (CENWW-PM-PD-E-AT)
Study Manager: Blaise Grden (CENWW-PM-PD-E-AT)
GIS FILE: $FILE$$ PLOTTED: $$$$$SYTIME$$$$$$

1999