

Directions (boat-access only)


Located at Snake River Mile 81 on the south riverbank of Lake Bryan. From the Port of Garfield Boat Ramp (Garfield County): Boat downriver 2.3 miles.

Site Information

Approximately 154 acres, fishing, hunting, bird watching and wildlife viewing. The Port of Garfield Boat Ramp has a vault toilet.

Rules and Regulations

- Rules and regulations under Title 36 apply on all Corps lands
- All Washington state hunting and fishing regulations are applicable
- Authorized vehicles only; no ATVs
- Target, clay pigeon shooting and “plinking” are prohibited
- Pick up your litter when you leave ~ Pack It In, Pack It Out
- Be aware that other visitors may be using hunting areas for different recreational activities
- Open fires are prohibited
- Camping is not allowed in habitat management area
- Visitors are responsible for recognizing private land boundaries



Contact Information

Natural Resources Management Office
Lower Granite Lock and Dam
U.S. Army Corps of Engineers
100 Fair Street
Clarkston, WA 99403

Phone: 509-751-0240

E-mail: corpsoutdoors@usace.army.mil

Website: www.nww.usace.army.mil


Dam-crossing information:

888-DAM-INFO (888-326-4636)

 www.facebook.com/wallawallausace



US Army Corps
of Engineers®



Snake River

FLOW

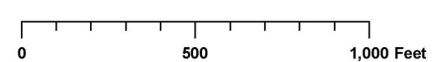
+81
FLOW



New York Bar Habitat Management Unit

US Army Corps of Engineers
Walla Walla District

-  Gate
-  Kiosk
-  River Mile
-  HMU Boundary
-  Dock
-  Parking
-  Restroom
-  Restricted Area



Lon: -117.85 Lat: 46.62

BOAT ACCESS ONLY