

### Directions (boat-access only)


Located at Snake River Mile 76 on the north riverbank of Lake Bryan. From the Port of Garfield Boat Ramp (Garfield County): Boat downriver 6.2 miles.

### Site Information

Approximately 133 acres, fishing, hunting, bird watching and wildlife viewing. The Port of Garfield Boat Ramp has a vault toilet.

### Rules and Regulations

- Rules and regulations under Title 36 apply on all Corps lands
- All Washington state hunting and fishing regulations are applicable
- Authorized vehicles only; no ATVs
- Target, clay pigeon shooting and “plinking” are prohibited
- Pick up your litter when you leave ~ Pack It In, Pack It Out
- Be aware that other visitors may be using hunting areas for different recreational activities
- Open fires are prohibited
- Camping is not allowed in habitat management area
- Visitors are responsible for recognizing private land boundaries



### Contact Information

Natural Resources Management Office  
Lower Granite Lock and Dam  
U.S. Army Corps of Engineers  
100 Fair Street  
Clarkston, WA 99403

**Phone:** 509-751-0240

**E-mail:** [corpsoutdoors@usace.army.mil](mailto:corpsoutdoors@usace.army.mil)

**Website:** [www.nww.usace.army.mil](http://www.nww.usace.army.mil)

**Dam-crossing information:**


888-DAM-INFO (888-326-4636)



[www.facebook.com/wallawallausace](http://www.facebook.com/wallawallausace)



**US Army Corps  
of Engineers®**

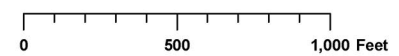




## Ridpath Habitat Management Unit



- |      |         |            |                 |
|------|---------|------------|-----------------|
| Gate | Kiosk   | River Mile | HMU Boundary    |
| Dock | Parking | Restroom   | Restricted Area |



Lon: -117.9 Lat: 46.59

**BOAT ACCESS ONLY**