

to Hay, Dusty and Colfax (via road)
Devil's Bench (via boat) - 28 mi

to Boyer Park - 36 mi
(via boat only - no road this shore)

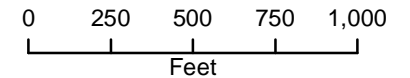
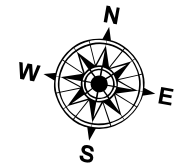
For dam crossing times
call 1-800-DAMINFO



Little Goose Lock and Dam

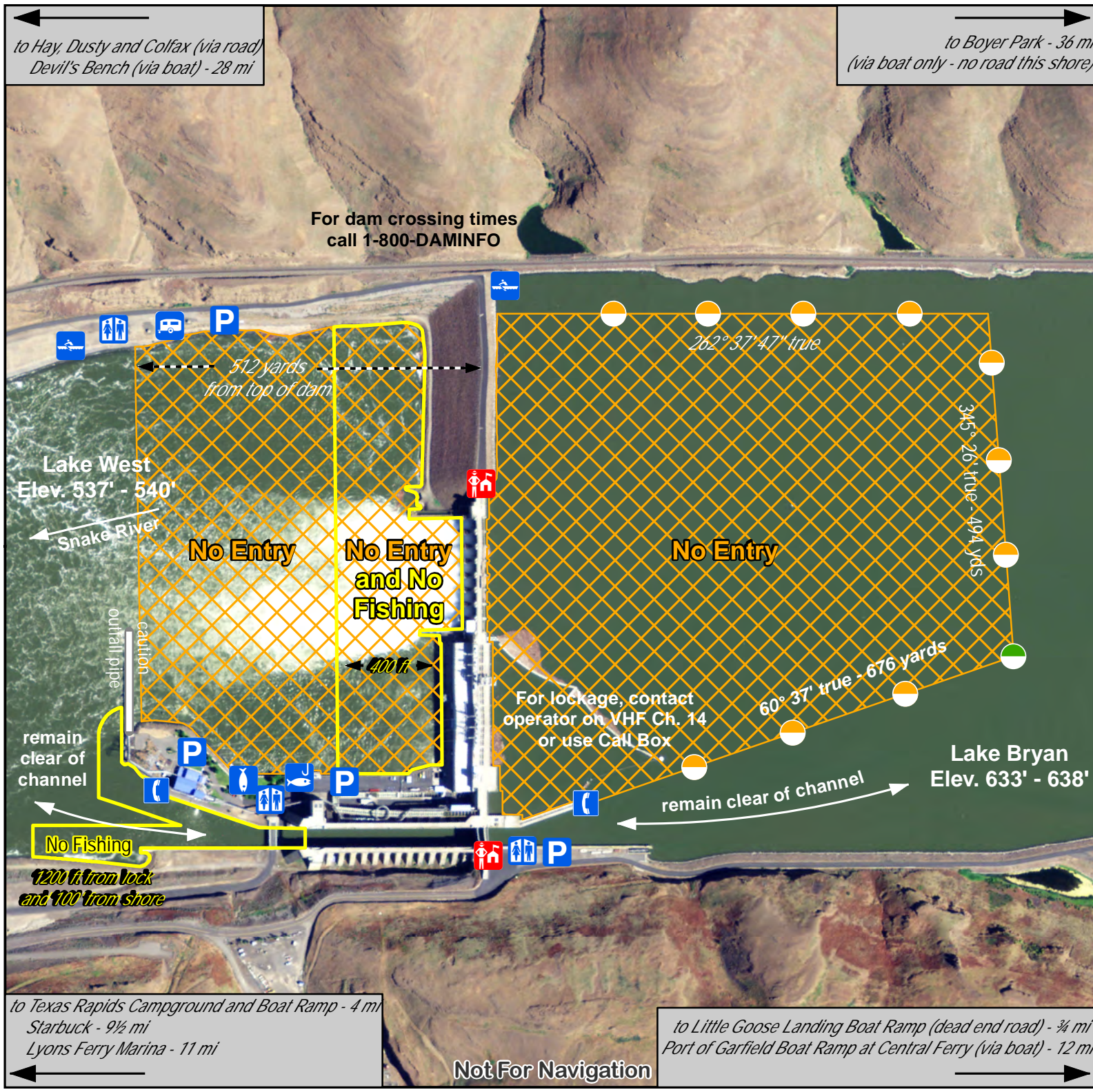
Boat Restricted Zones

- Buoy - Orange
- Buoy - Green
- Camping
- Fish Cleaning
- Fishing Wall
- Guardhouse
- Parking
- Portage
- Lock Call Box
- Toilet
- No Entry
- No Fishing
WDFW Regs



The U.S. Army Corps of Engineers assumes no liability for correctness or accuracy, and reserves the right to correct, update, or modify geospatial data and/or products without notification.

Prepared April 3, 2013



to Texas Rapids Campground and Boat Ramp - 4 mi
Starbuck - 9½ mi
Lyons Ferry Marina - 11 mi

to Little Goose Landing Boat Ramp (dead end road) - ¼ mi
Port of Garfield Boat Ramp at Central Ferry (via boat) - 12 mi

Not For Navigation

For lockage, contact
operator on VHF Ch. 14
or use Call Box

remain clear of channel

remain clear of channel

No Fishing
1200 ft from lock
and 100 ft from shore

No Entry

No Entry
and No
Fishing

No Entry

262° 37' 47" true

345' 26" true - 494 yds

60° 37' true - 676 yards

Lake West
Elev. 537' - 540'

Lake Bryan
Elev. 633' - 638'

Snake River

outfall pipe
caution

512 yards
from top of dam

400 ft

P

P

P

P

Portage

Portage

Portage

Portage

Portage

Portage

Portage

Portage

Portage

Portage

Portage