

to Boyer Park Marina - 1 1/4 mi
 Colfax - 21 mi
 Pullman - 49 mi

to Wawawai Landing - 3 mi
 (via boat only - no road this shore)








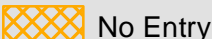
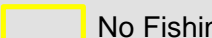
For dam crossing times
 call 1-800-DAMINFO

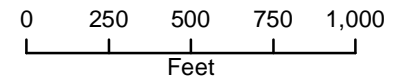



US Army Corps
 of Engineers®

Lower Granite
 Lock and Dam

Boat Restricted Zones

-  Buoy - Orange
-  Guardhouse
-  Lock Call Box
-  Camping
-  Parking
-  Toilet
-  Visitor Center
-  No Entry
-  No Fishing
 WDFW Regs



The U.S. Army Corps of Engineers assumes no liability for correctness or accuracy, and reserves the right to correct, update, or modify geospatial data and/or products without notification.

Prepared April 3, 2013