

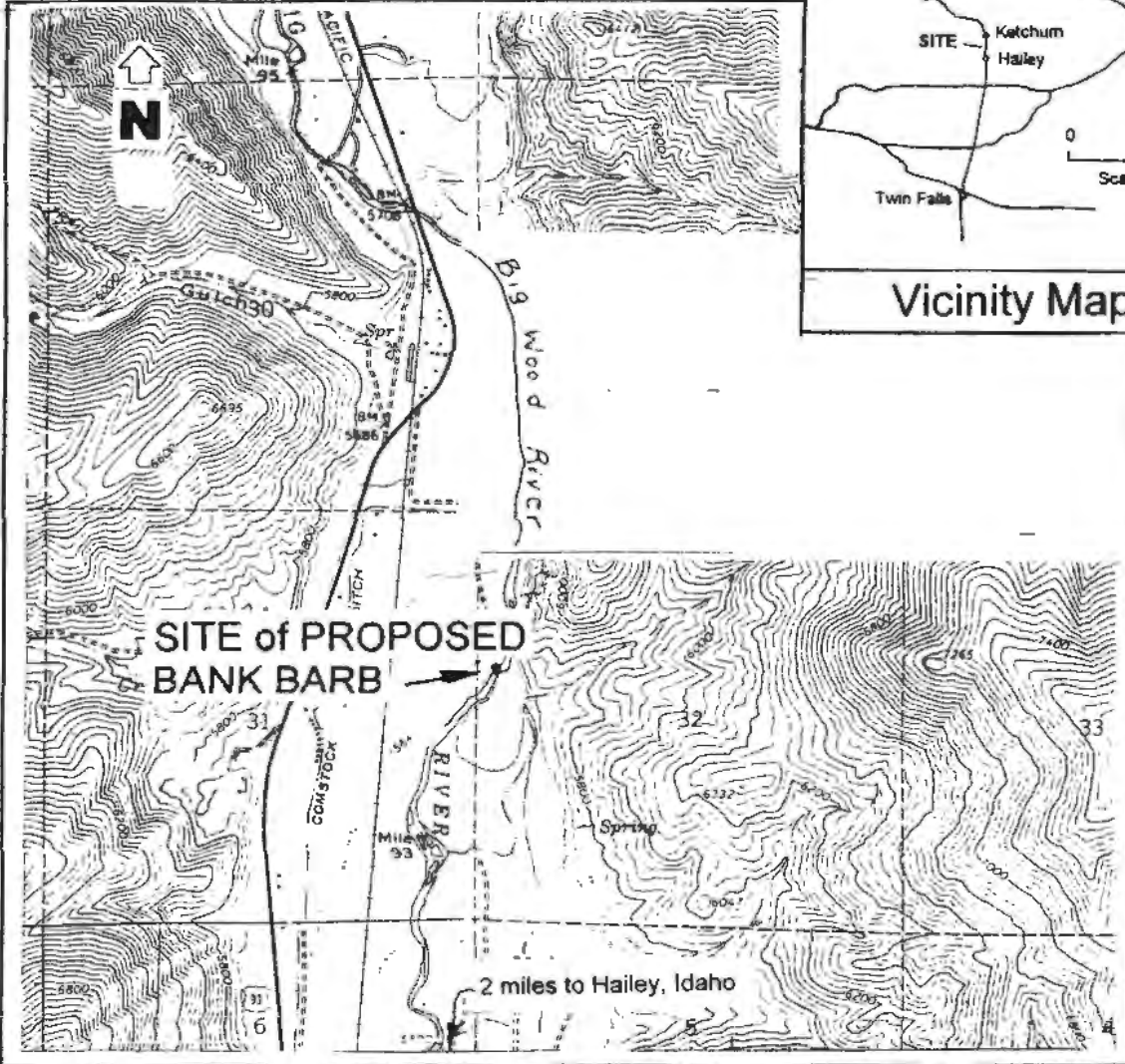
Sample Drawing

Location Map

BIG WOOD RIVER BANK BARB

Range 8 East

Township 4 North



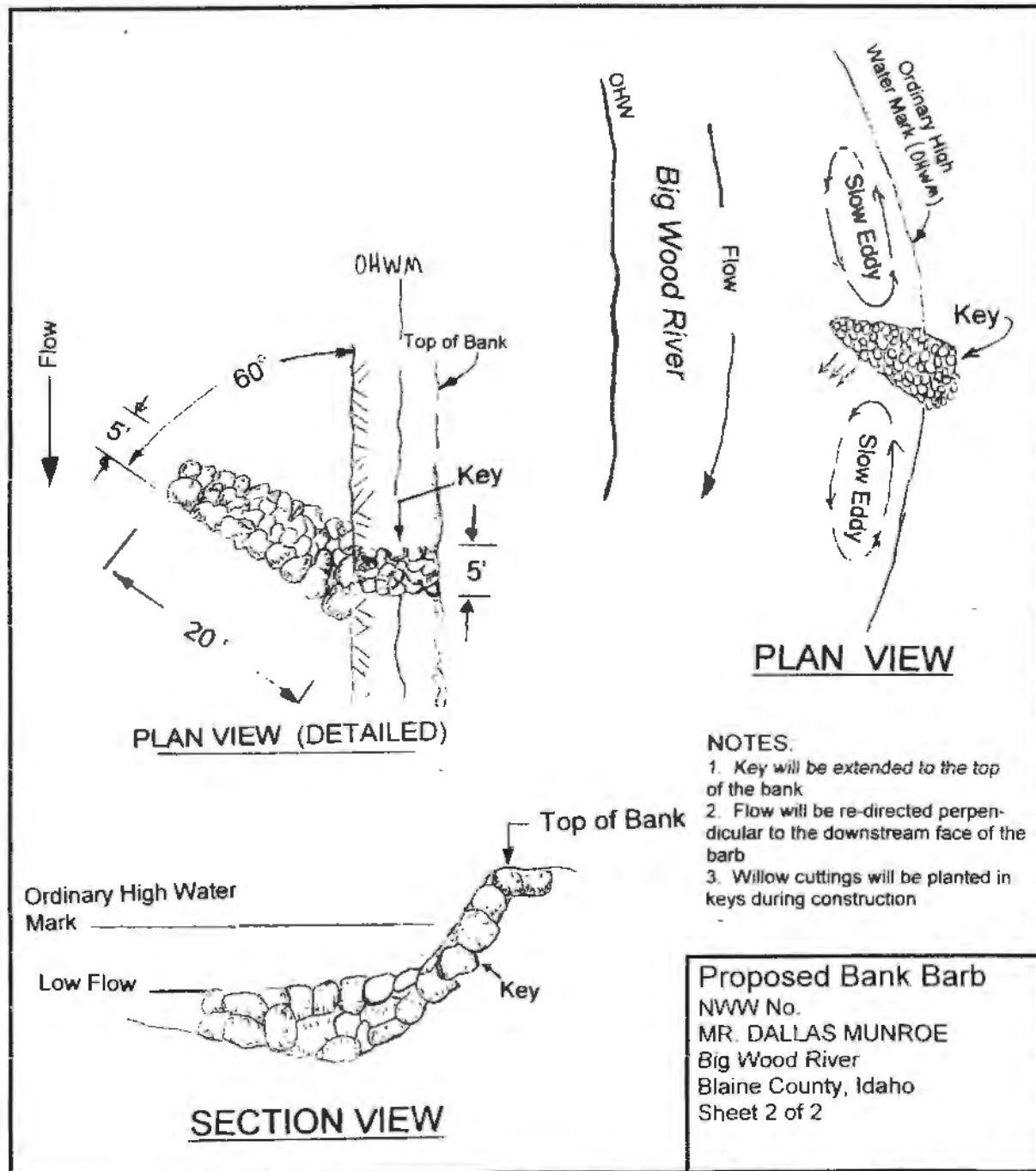
Vicinity Map

From U.S. Geological Survey map
quadrangle titled *Sun Valley*

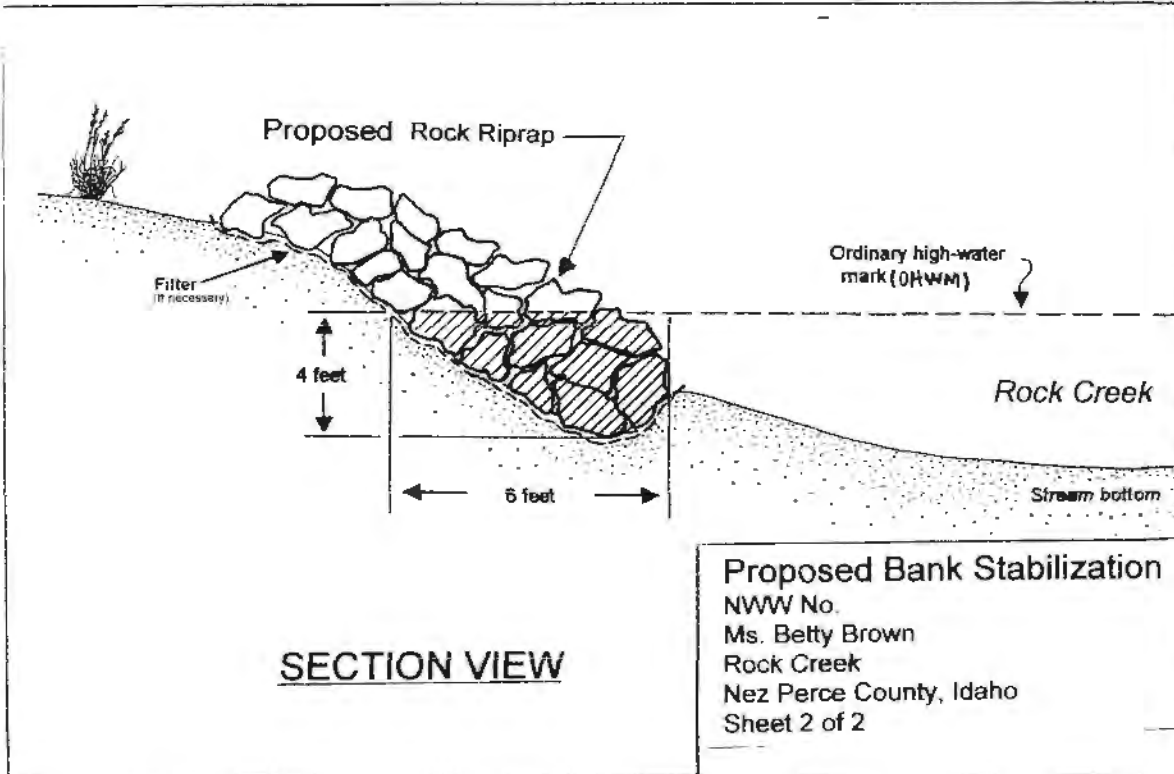
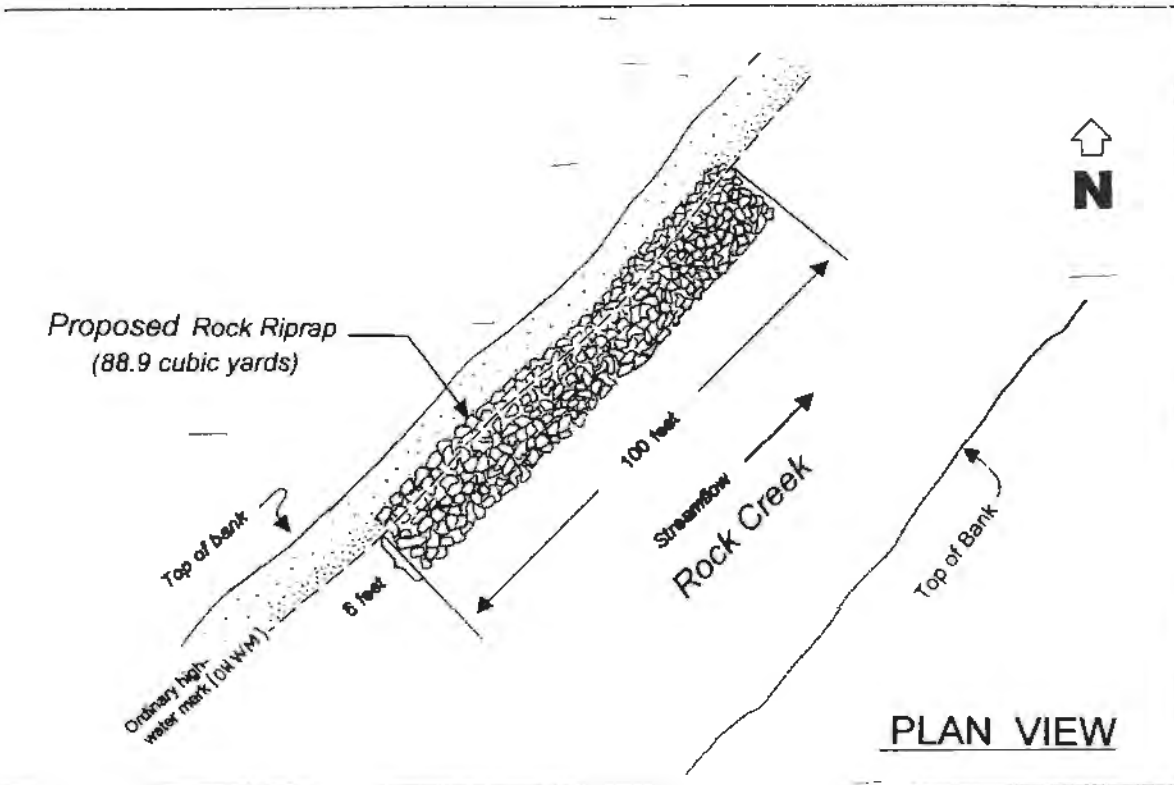
Proposed Bank Barb

NWW No.
MR. DALLAS MUNROE
Big Wood River
Blaine County, Idaho
Sheet 1 of 2
June 18, 1998

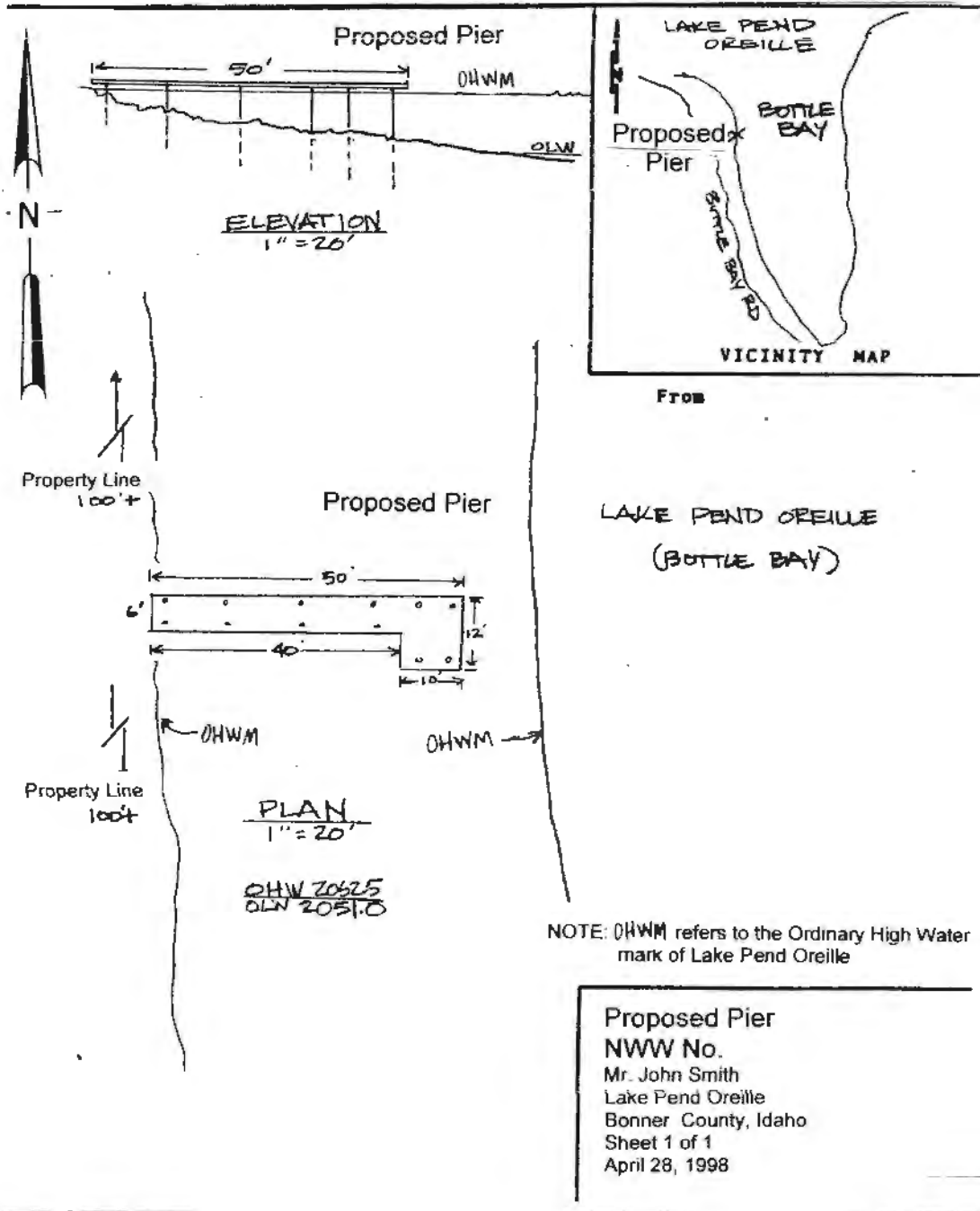
Sample Drawing



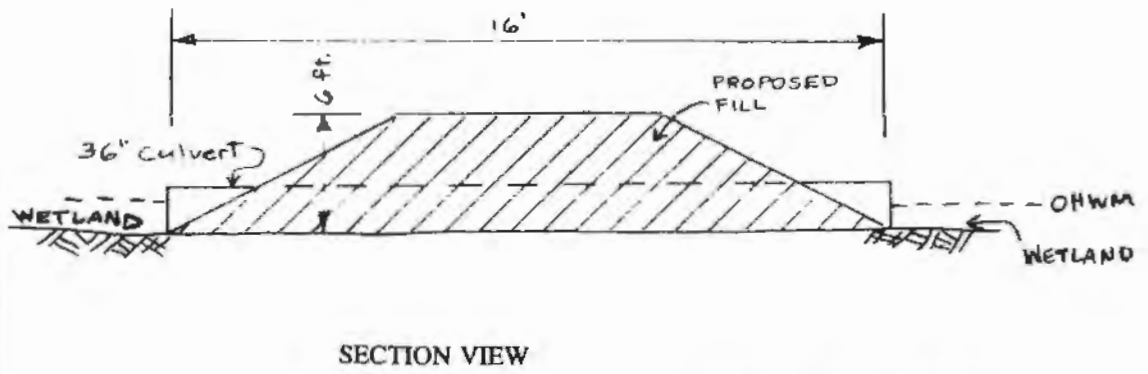
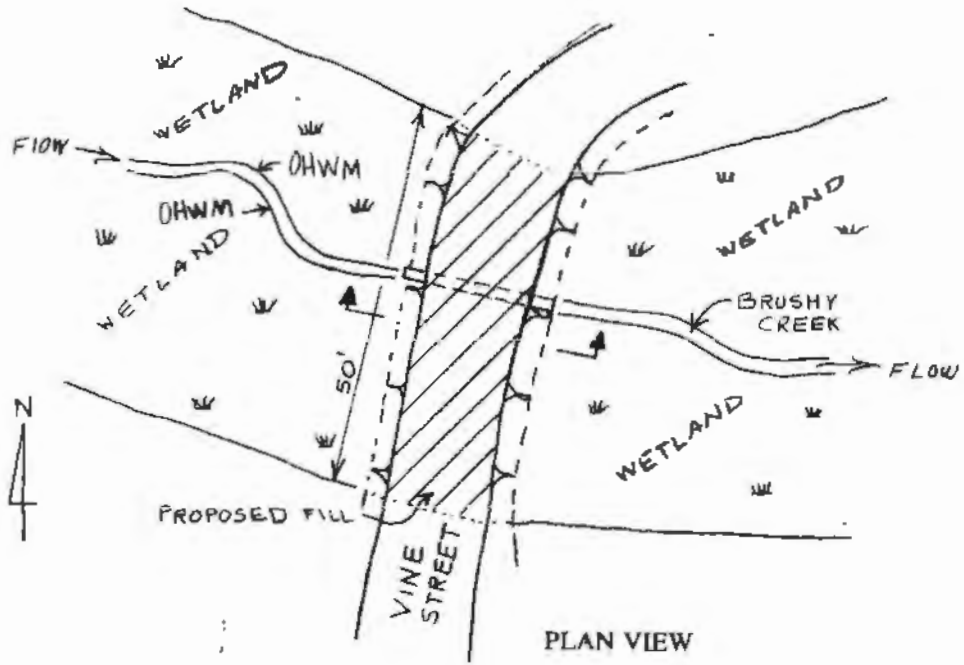
Sample Drawing



Sample Drawing



Sample Drawing



PROPOSED ROAD CROSSING
NW No.
Mr. John Doe
Brushy Creek
Kootenai County, Idaho
Sheet 1 of 2